

THIS DOCUMENT HAS BEEN PREPARED IN ACCORDANCE WITH THE SCOPE OF SCOTT WILSON'S APPOINTMENT WITH ITS CLIENT AND IS SUBJECT TO THE TERMS OF THAT APPOINTMENT. SCOTT WILSON ACCEPTS NO LIABILITY FOR ANY USE OF THIS DOCUMENT OTHER THAN BY ITS CLIENT AND ONLY FOR THE PURPOSES FOR WHICH IT WAS PREPARED AND PROVIDED.
© SCOTT WILSON GROUP PLC 2010

Notes

— Study Area Boundary

Copyright
Reproduced from Ordnance Survey digital map data © Crown copyright 2010. All rights reserved. Licence number 0100031673.

Revision Details	By	Date	Offs
	Check		

Drawing Status
FINAL

Job Title
FENLAND DISTRICT COUNCIL SFRA

Drawing Title
STUDY AREA BOUNDARY

Scale at A3
1cm : 1500m

Drawn	HJ	Approved	EG
-------	----	----------	----

Stage 1 Check	Stage 1 Check	Originator	Date
---------------	---------------	------------	------

Scott Wilson
Scott House
Stangon Lane, Buntingford
Huntingdonshire, SG21 4JZ
Telephone: 01226 319200
Fax: 01226 310201
www.scottwilson.com










Drawing Number
FIGURE 1

File Name: 040202018
 File Path: L:\Work\Projects\040202018\040202018_SFRAs\040202018_SFRAs_VCS_and_SFRA_S2015.dwg
 Plot Date: 11/01/2015 10:58:11 AM

THIS DOCUMENT HAS BEEN PREPARED IN ACCORDANCE WITH THE SCOPE OF SCOTT WILSON'S APPOINTMENT WITH ITS CLIENT AND IS SUBJECT TO THE TERMS OF THAT APPOINTMENT. SCOTT WILSON ACCEPTS NO LIABILITY FOR ANY USE OF THIS DOCUMENT OTHER THAN THAT FOR WHICH IT WAS PREPARED AND PROVIDED FOR WHICH IT WAS PREPARED AND PROVIDED.
© SCOTT WILSON GROUP PLC 2010

Notes

-  Study Area Boundary
- Ground Level mAOd
-  - 0.5
-  0
-  1.0
-  2.0
-  3.0
-  5.0

Reproduced from Ordnance Survey digital map data © Crown copyright 2011. All rights reserved. Licence number 0100031873.

Revision 1	HJ	24/11/10
Revision 2	HJ	09/01/11
Revision Details	By	Date
	Checked	24/11

Drawing Status: **FINAL**

Client: **FENLAND DISTRICT COUNCIL SFRA**

Drawing Title: **DIGITAL TERRAIN MODEL (LiDAR)**

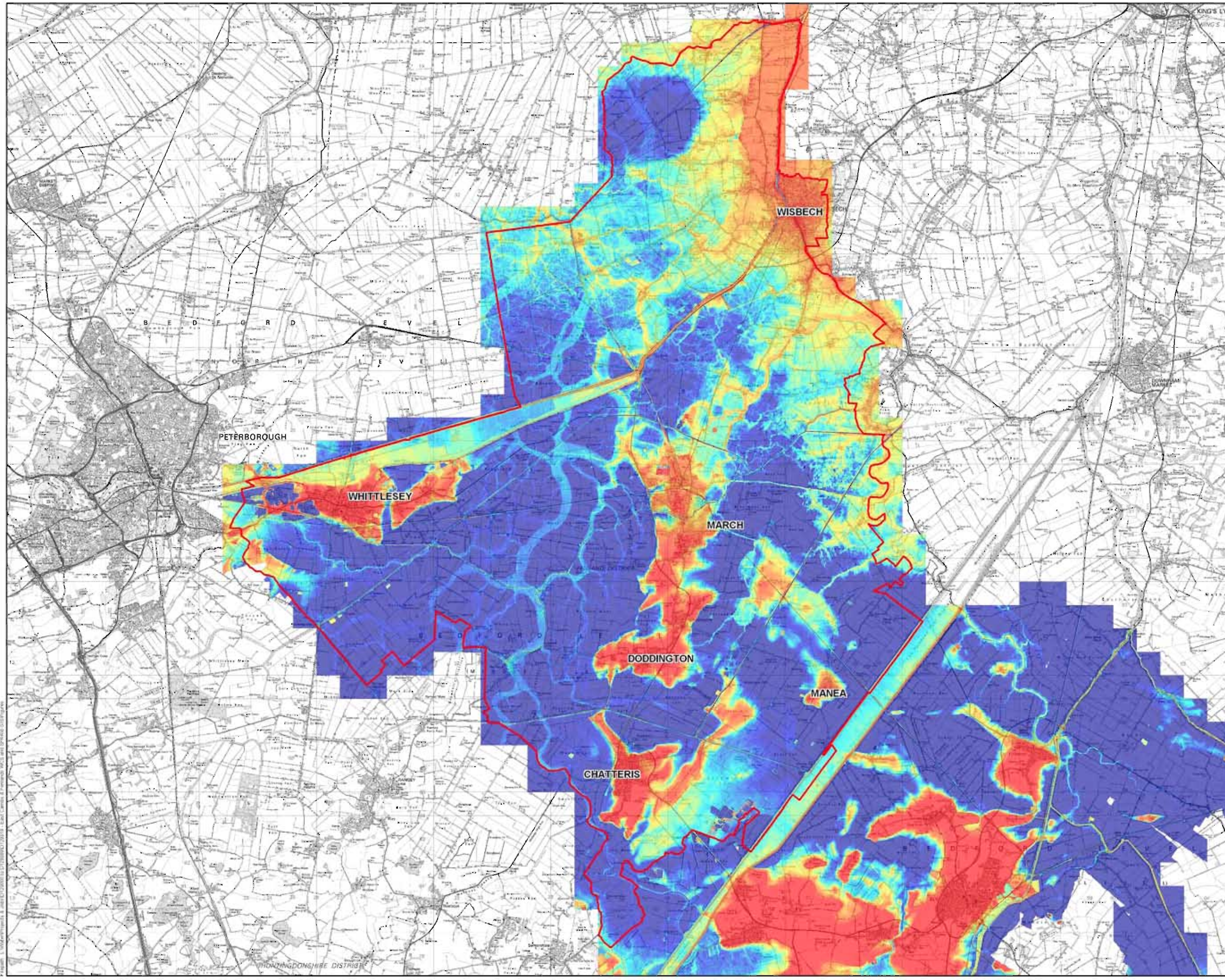
Scale at A1: **1cm : 1500m**

Drawn	GH	Approved	EG
Drawn 1 Check	Drawn 1 Check	Drawn 1 Check	Date

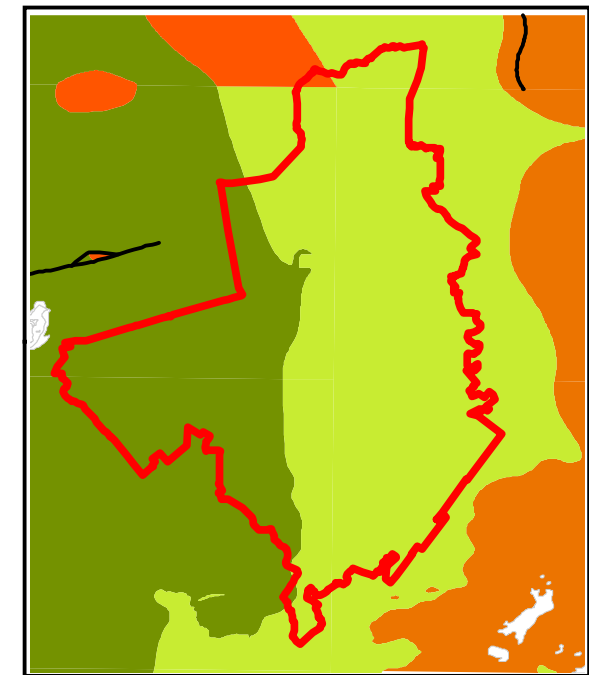
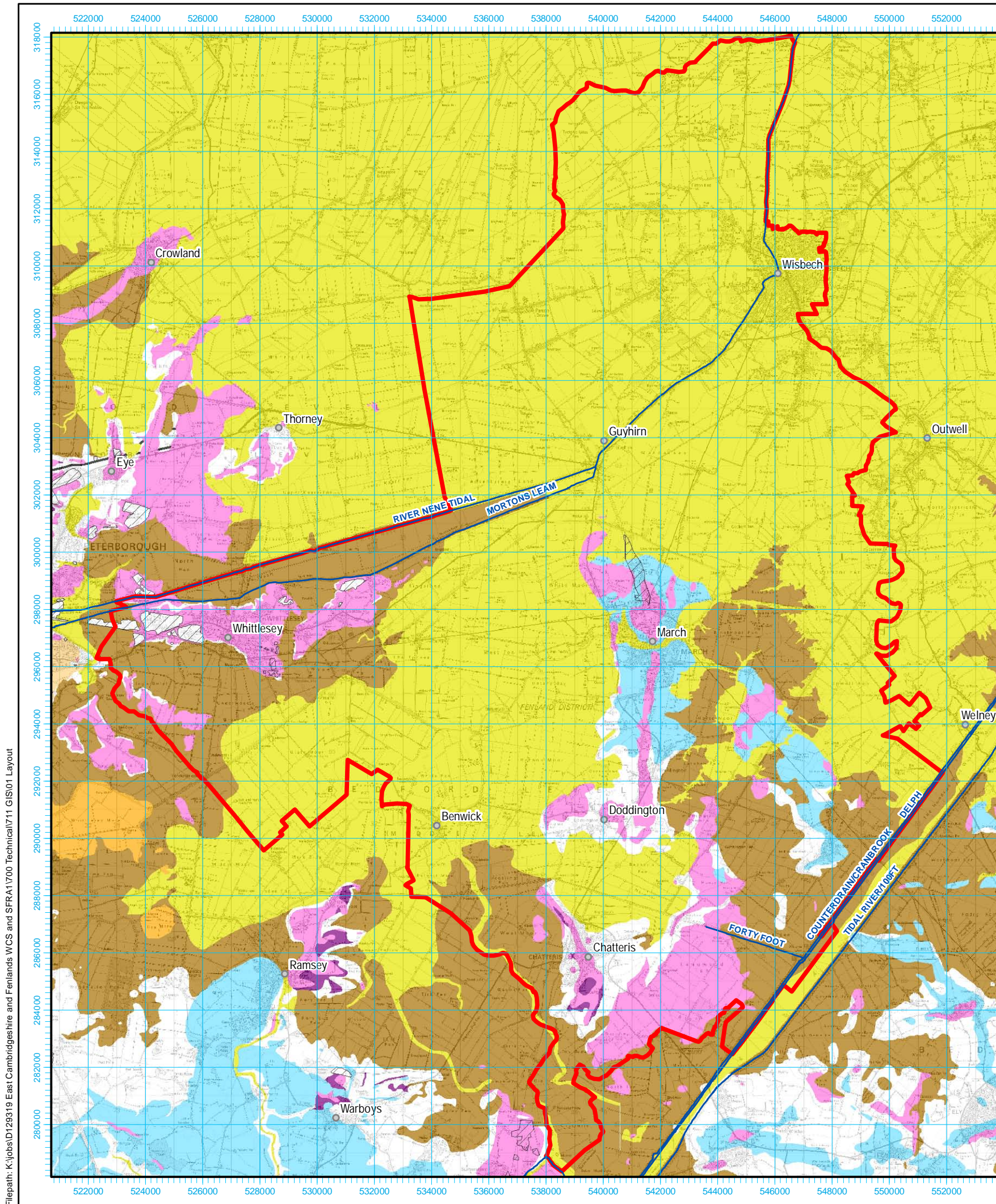
Scott Wilson
Scott Wilson
Newby Lane, Broomsgrove,
Rugby, CV21 4JG
Telephone: (01203) 310300
Fax: (01203) 310201
www.scottwilson.com



Drawing Number: **FIGURE 2**



File Name: 060505011
 Project: Fenland District Council SFRA
 Drawing: Digital Terrain Model (LiDAR)
 Date: 09/01/11
 Scale: 1:1500
 Author: GH
 Checker: EG



Solid Geology

THIS DRAWING MAY BE USED ONLY FOR THE PURPOSE INTENDED

Legend

- Fenland Council
- Main River
- Made Ground

Drift Geology

- Peat
- Tidal Flats (clay & silt)
- Sand & Gravel
- Lacustrine Deposits (peat & mud)
- Till (diamicton)
- Glaciolacustrine Deposits (clay, silt & sand)
- Head (clay, silt, sand & gravel)

Solid Geology

- Kimmeridge Clay Formation
- West Walton & Ampthill Clay Formation (undifferentiated)
- West Walton Formation (mudstone & siltstone)
- Oxford Clay Formation (mudstone)

Geological Fault

NOTES

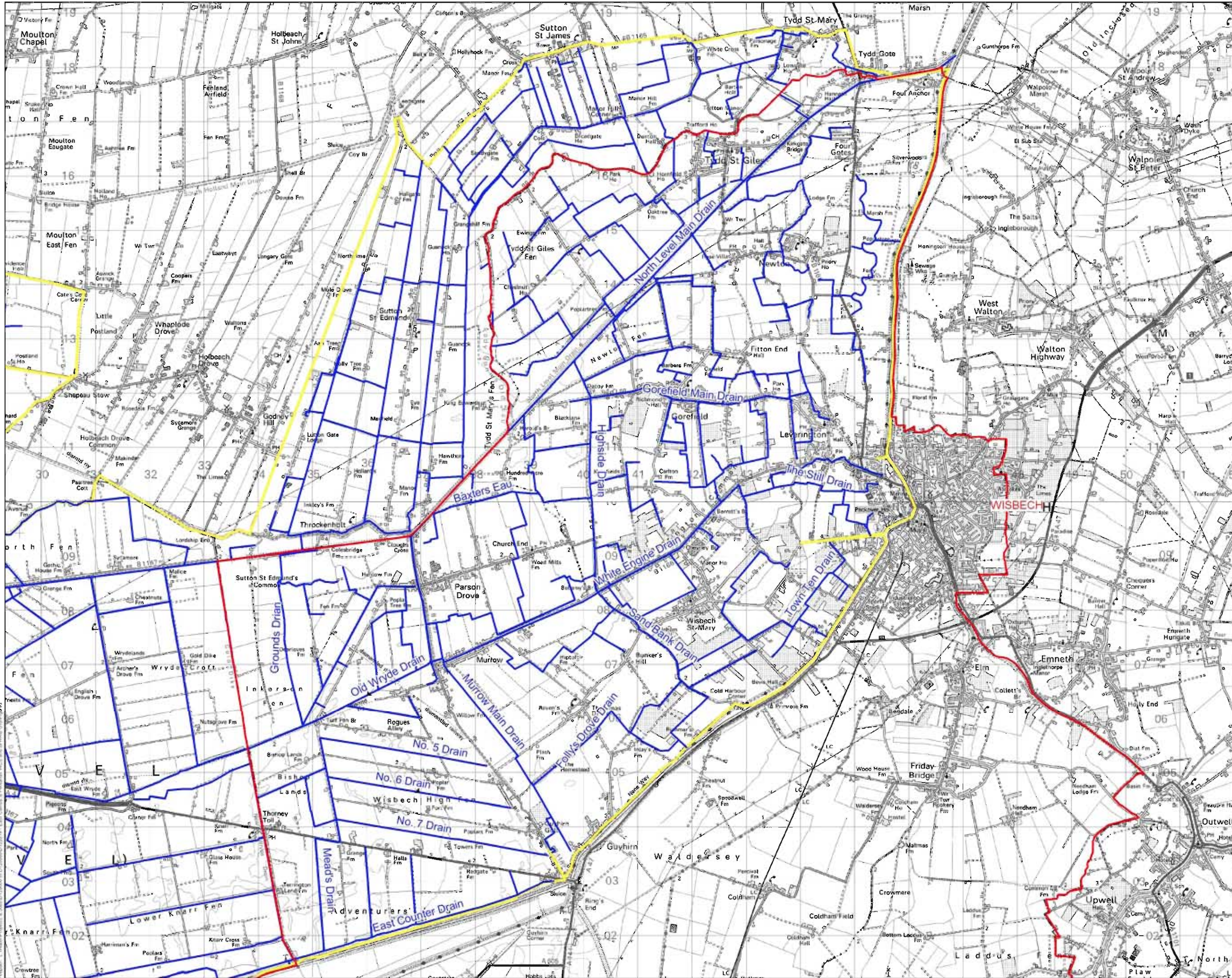
Drawing Status	FINAL
Job Title	FENLAND DISTRICT COUNCIL SFRA
Drawing Title	GEOLOGICAL MAP
Scale at A3	1:150,000
Drawn by	RAC
Date	MAY 2010
Approved	SJC
Date	MAY 2010

Scott Wilson
 Scott House, Alencon Link,
 Basingstoke, Hants, RG21 7PP
 Telephone (01256) 310 200
 www.scottwilson.com

FIGURE 3

Filepath: K:\jobs\129319 East Cambridgeshire and Fenlands WCS and SFRA\1700 Technical\711 GIS\01 Layout

Base Map Details
 Projection: Transvers Mercator
 Scale Factor: 0.999601
 Origin: 2° West, 49° North
 Coordinates: 400000, -100000
 Units: metres
 Datum: OSGB 1936



THIS DOCUMENT HAS BEEN PREPARED IN ACCORDANCE WITH THE SCOPE OF SCOTT WILSON'S APPOINTMENT WITH ITS CLIENT AND IS SUBJECT TO THE TERMS OF THAT APPOINTMENT. SCOTT WILSON ACCEPTS NO LIABILITY FOR ANY USE OF THIS DOCUMENT OTHER THAN BY ITS CLIENT AND ONLY FOR THE PURPOSES FOR WHICH IT WAS PREPARED AND PROVIDED.
© SCOTT WILSON GROUP PLC 2011

- Notes
- Study Area Boundary
 - North Level District IDB boundary
 - North Level District IDB Drains

Copyright
Reproduced from Ordnance Survey digital map data © Crown copyright 2011. All rights reserved. Licence number 0100031873.

Revision	By	Date	Sup'd
Drawing Status			
FINAL			

200 Title
FENLAND DISTRICT COUNCIL SFRA

Drawing Title
NORTH LEVEL DISTRICT IDB DRAINS

Scale of A3
1 : 60000

Drawn	GH	Approved	EG
Stage 1 Check	Stage 1 Check	Original	Date







Scott Wilson
Grid House
Avington Lane, King's Lynn
Norfolk, NG22 4JG
Telephone (01223) 810200
Fax (01223) 810211
www.scottwilson.com



Drawing Number
FIGURE 4b

THIS DOCUMENT HAS BEEN PREPARED IN ACCORDANCE WITH THE SCOPE OF SCOTT WILSON'S APPOINTMENT WITH ITS CLIENT AND IS SUBJECT TO THE TERMS OF THAT APPOINTMENT. SCOTT WILSON ACCEPTS NO LIABILITY FOR ANY USE OF THIS DOCUMENT OTHER THAN BY ITS CLIENT AND ONLY FOR THE PURPOSES FOR WHICH IT WAS PREPARED AND PROVIDED.
© SCOTT WILSON GROUP PLC 2010

Notes

-  Study Area Boundary
-  Middle Level District
-  Pumping Stations
-  Lock/Sluice
-  North Level District
-  Pumping Stations

Reproduced from Ordnance Survey digital map data © Crown copyright 2010. All rights reserved. Licence number 0100031873.

Revision 2	HJ	06/07/2011
By	Check	Date
By	Check	Date

FINAL

FENLAND DISTRICT COUNCIL SFRA

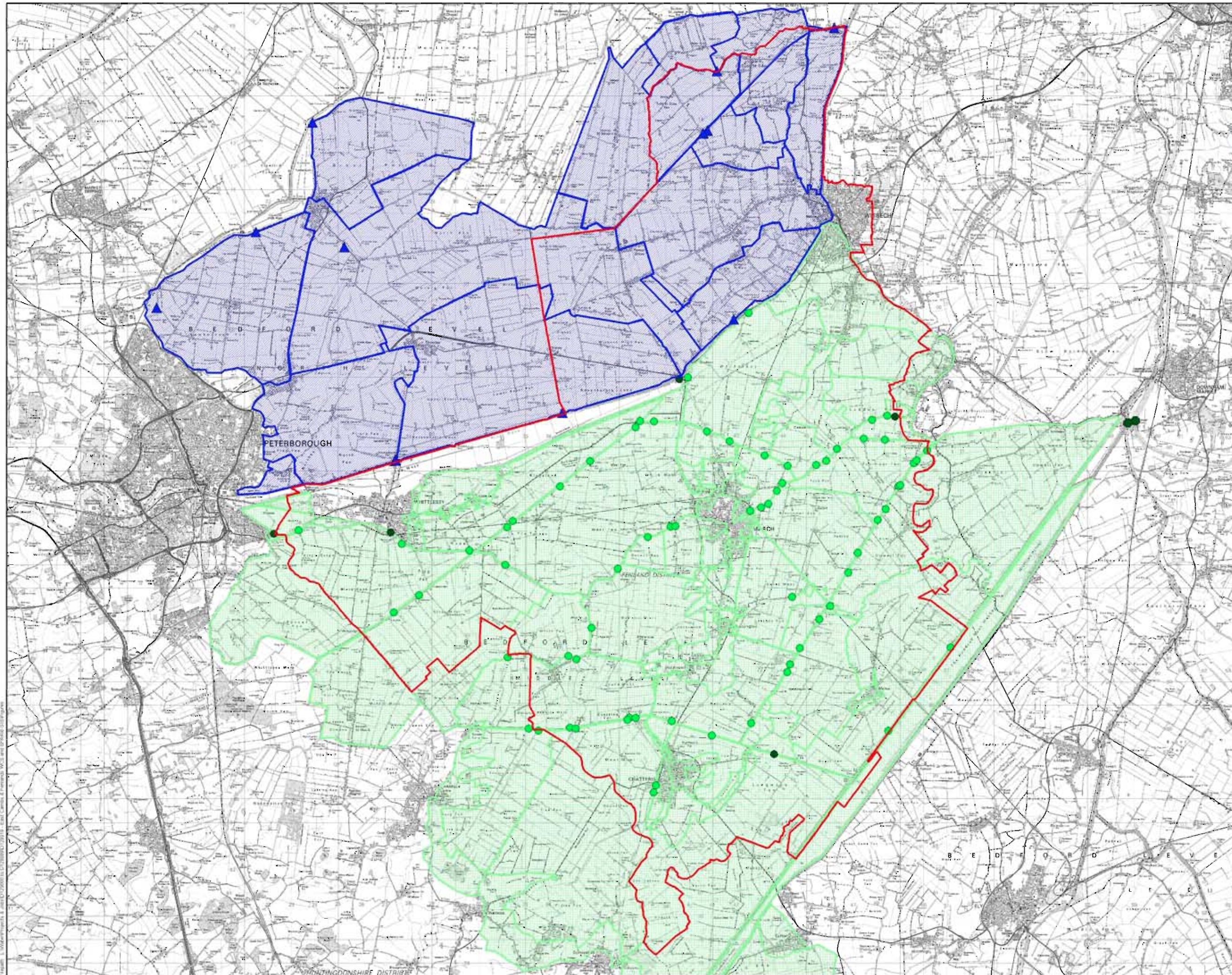
IDB RATEABLE AREAS AND ASSETS

Scale at A1	1 cm : 1500m	
Drawn	HJ	Approved EG
Drawn 1 Check	Drawn 1 Check	Date

Scott Wilson
Scott House
Newport Link, Birmingham
Telephone: 0121 631 1400
Fax: 0121 631 1001
www.scotwilson.com



FIGURE 5



File Path: \\scotwilson\...
 Project Name: Fenland District SFRA
 Drawing Title: IDB Rateable Areas and Assets
 Drawing Number: FIGURE 5

THIS DOCUMENT HAS BEEN PREPARED IN ACCORDANCE WITH THE SCOPE OF SCOTT WILSON'S APPOINTMENT WITH ITS CLIENT AND IS SUBJECT TO THE TERMS OF THAT APPOINTMENT. SCOTT WILSON ACCEPTS NO LIABILITY FOR ANY USE OF THIS DOCUMENT OTHER THAN BY ITS CLIENT AND ONLY FOR THE PURPOSES FOR WHICH IT WAS PREPARED AND PROVIDED.
© SCOTT WILSON GROUP PLC 2011

- Notes
- Study Area Boundary
 - MLC boundary
 - MLC Pumping Stations
 - MLC lock/sluiice

Reproduced from Ordnance Survey digital map data © Crown copyright 2011. All rights reserved. Licence number 0100031873.

Revision 2	HJ	06/07/2011
By	Check	Date

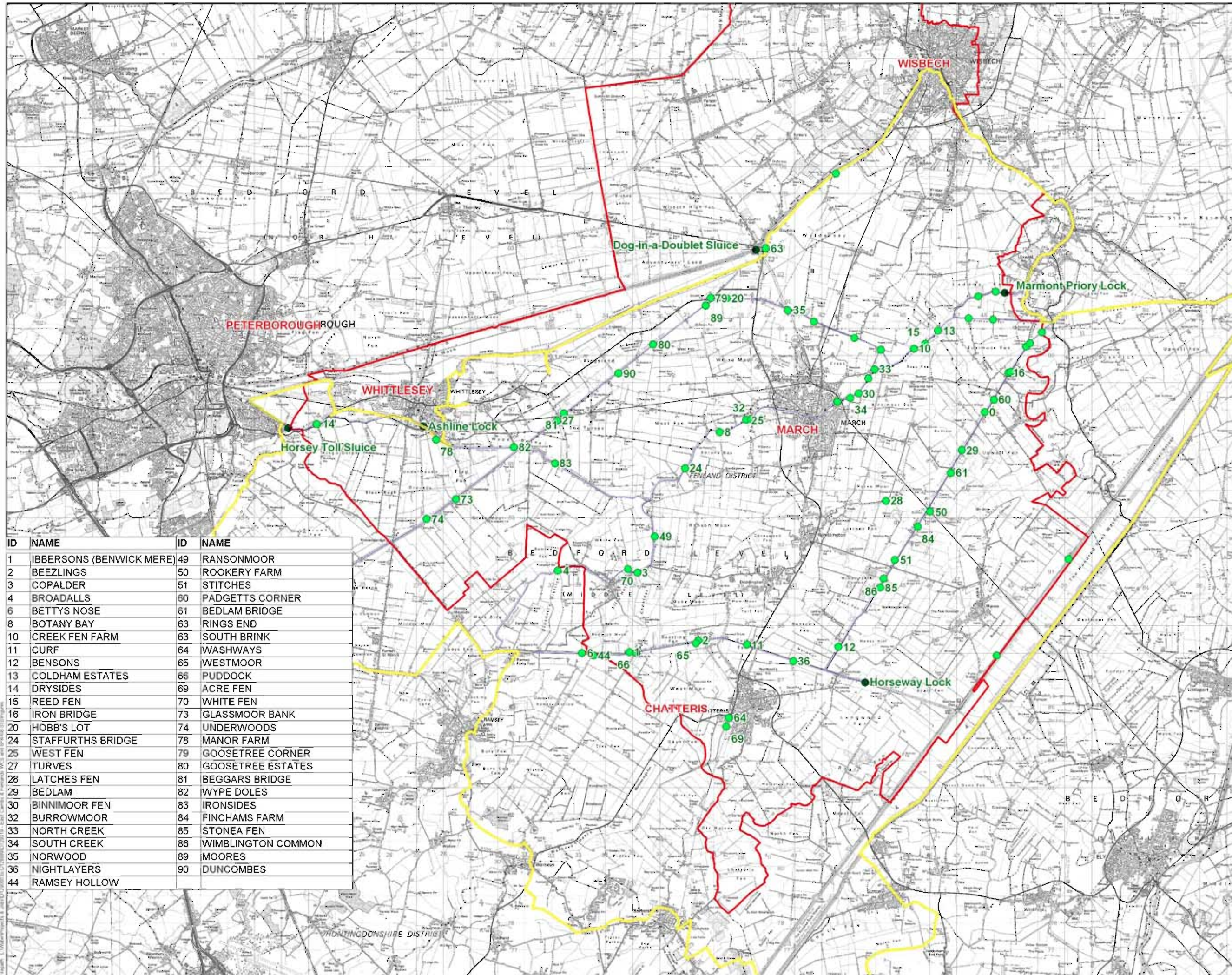
Drawing Status	FINAL
Client Title	FENLAND DISTRICT COUNCIL SFRA
Drawing Title	MIDDLE LEVEL COMMISSIONERS (MLC) ASSETS

Scale at A1	1 : 130000		
Drawn	HJ	Approved	EG
Drawn 1 Check	Drawn 1 Check	Drawn 1 Check	Date

Scott Wilson
Scott Wilson
Newby Lane, Birmingham
Birmingham, B32 1LQ
Telephone: (0121) 610000
Fax: (0121) 610001
www.scotwilson.com



FIGURE 5b



File Path: \\scotwilson.com\Projects\02071011 - East Cambs & Fenland MLC Assets SFRA\02071011_Fenland_MLC_Assets_SFRA.dwg
 Plot Date: 06/07/2011
 Plot Time: 10:00:00
 Plot User: scotwilson

THIS DOCUMENT HAS BEEN PREPARED IN ACCORDANCE WITH THE SCOPE OF SCOTT WILSON'S APPOINTMENT WITH ITS CLIENT AND IS SUBJECT TO THE TERMS OF THAT APPOINTMENT. SCOTT WILSON ACCEPTS NO LIABILITY FOR ANY USE OF THIS DOCUMENT OTHER THAN BY ITS CLIENT AND ONLY FOR THE PURPOSES FOR WHICH IT WAS PREPARED AND PROVIDED.
© SCOTT WILSON GROUP PLC 2011

- Notes
- Study Area Boundary
 - North Level Drainage Board Rateable Areas

Reproduced from Ordnance Survey digital map data © Crown copyright 2011. All rights reserved. Licence number 0100031873.

Revision 2	HJ	08/02/2011
Prepared By	By	Date
Checked	Check	Sign

FINAL

FENLAND DISTRICT COUNCIL SFRA

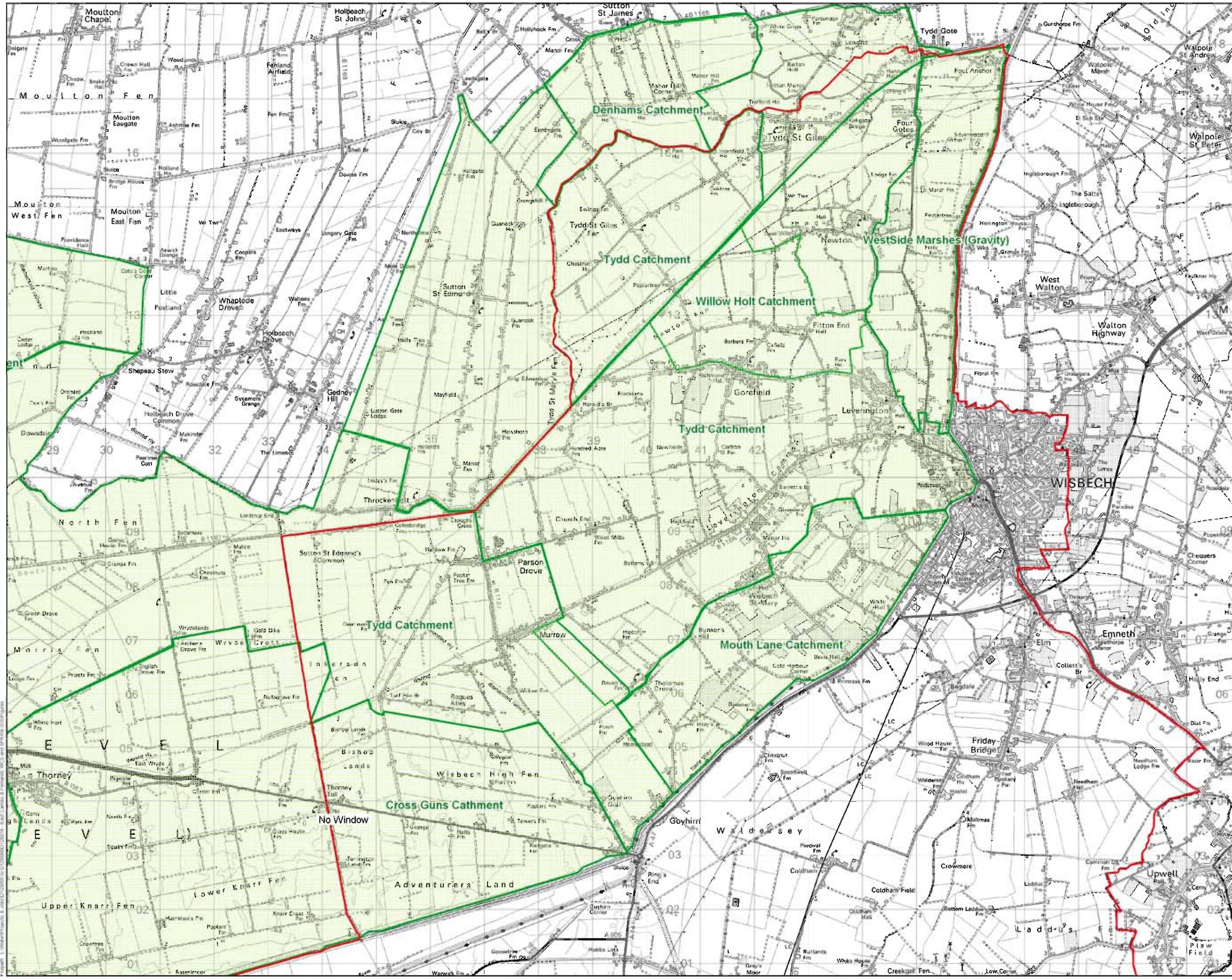
NORTH LEVEL DRAINAGE BOARD RATEABLE AREAS

Scale at A3	1 : 65000	
Drawn	HJ	Approved EG
Drawn 1 Check	Drawn 1 Check	Drawn 1 Check
Date	Date	Date

Scott Wilson
Scott Wilson
Newby Lane, Scarborough
North Yorkshire, YO21 3JG
Telephone: (01753) 310300
Fax: (01753) 310311
www.scottwilson.com



FIGURE 5c



File Name: 201105011
 File Path: \\server\projects\11\scottwilson\0201105011 - East Cambs & Emneth\NLD\Rateable Areas\0201105011.rvt

THIS DOCUMENT HAS BEEN PREPARED IN ACCORDANCE WITH THE SCOPE OF SCOTT WILSON'S APPOINTMENT WITH ITS CLIENT AND IS SUBJECT TO THE TERMS OF THAT APPOINTMENT. SCOTT WILSON ACCEPTS NO LIABILITY FOR ANY USE OF THIS DOCUMENT OTHER THAN BY ITS CLIENT AND ONLY FOR THE PURPOSES FOR WHICH IT WAS PREPARED AND PROVIDED.
© SCOTT WILSON GROUP PLC 2011

- Notes
- Study Area Boundary
 - North Level Drainage Board boundary
 - North Level Drainage Board Pumping Stations

Reproduced from Ordnance Survey digital map data © Crown copyright 2011. All rights reserved. Licence number 0100031873.

Revision 2	HJ	08/02/2011
Prepared By	By	Date
Checked	By	Date
Drawn	By	Date

FINAL

FENLAND DISTRICT COUNCIL SFRA

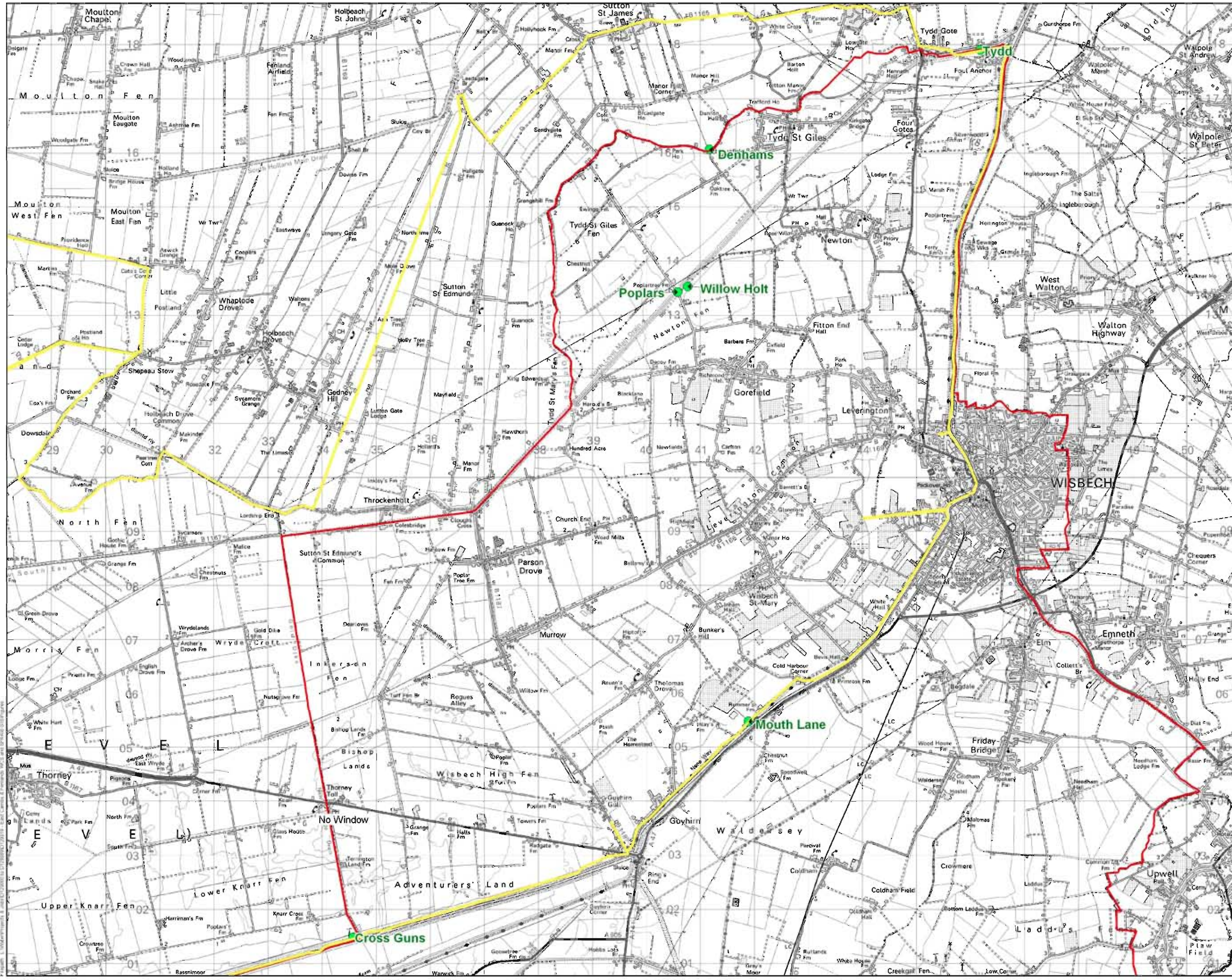
NORTH LEVEL DRAINAGE BOARD ASSETS

Scale at A3	1 : 65000	
Drawn	HJ	Approved EG
Stage 1 Check	Stage 1 Check	Drawn
		Date

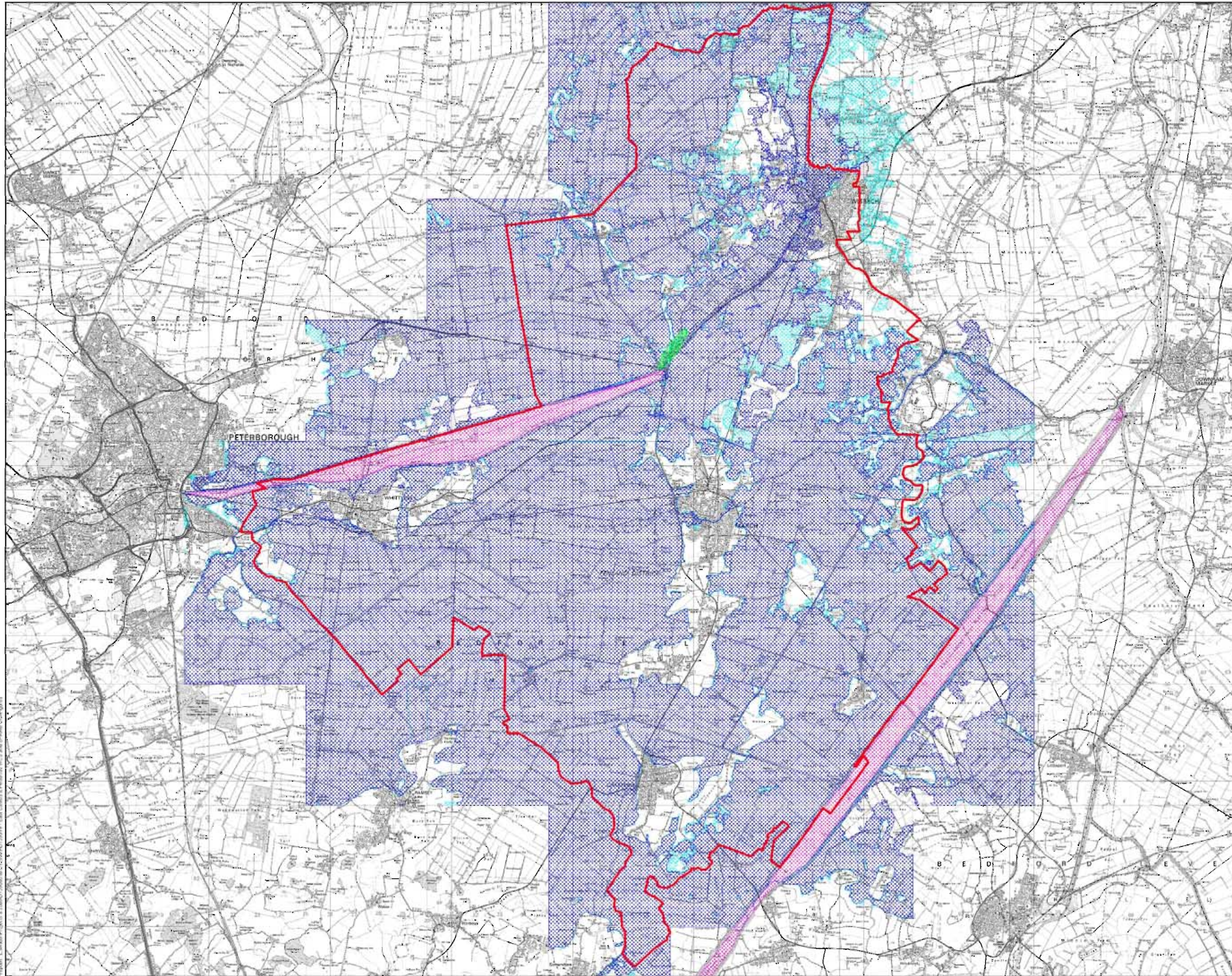
Scott Wilson
Scott Wilson
Newby Lane, Scarborough
North Yorkshire YO21 3JG
Telephone (01753) 310200
Fax (01753) 310201
www.scottwilson.com







FIGURE 5d




File Name: 201105011
 File Path: \\scottwilson.com\Projects\201105011 - Fenland District SFRA - East Coast & Fenland\Map Data\201105011.dwg
 Plot Date: 08/02/2011 10:58:11
 Plot Path: \\scottwilson.com\Projects\201105011 - Fenland District SFRA - East Coast & Fenland\Map Data\201105011.dwg



THIS DOCUMENT HAS BEEN PREPARED IN ACCORDANCE WITH THE SCOPE OF SCOTT WILSON'S APPOINTMENT WITH ITS CLIENT AND IS SUBJECT TO THE TERMS OF THAT APPOINTMENT. SCOTT WILSON ACCEPTS NO LIABILITY FOR ANY USE OF THIS DOCUMENT OTHER THAN BY ITS CLIENT AND ONLY FOR THE PURPOSES FOR WHICH IT WAS PREPARED AND PROVIDED.
© SCOTT WILSON GROUP PLC 2010

- Notes**
-  Study Area Boundary
 -  EA Flood Zone 2
 -  EA Flood Zone 3a
 -  Flood Zone 3b

Flood Zone 2 is land that has been assessed as having between a 1% (1 in 100) and 0.1% (1 in 1000) annual probability of river flooding or between a 0.5% (1 in 200 year) and 0.1% (1 in 1000 year) annual probability of sea flooding.
Flood Zone 3a is land that has been assessed as having a 1% (1 in 100 year) or greater annual probability of river flooding or a 0.5% (1 in 200 year) or greater annual probability of sea flooding.
Flood Zone 3b is land that has been assessed as having a 5% (1 in 20) or greater annual probability of flooding.

 Area around Guyhirn to be considered as Flood Zone 3

Copyright
Reproduced from Ordnance Survey digital map data © Crown copyright 2010. All rights reserved. Licence number 0100031673.

By	For	Sur
Check		

Drawing Status
FINAL

Job Title
FENLAND DISTRICT COUNCIL SFRA

Drawing Title
ENVIRONMENT AGENCY FLOOD MAPPING

Scale of A3
1cm : 1500m

Drawn	GH	Approved	EG
--------------	----	-----------------	----

Stage 1 Check	Stage 1 Check	Original	Date
----------------------	---------------	----------	------

Scott Wilson
Scott Wilson
Ainslie Lane, Birmingham
Birmingham, B3 1JY
Telephone: (0121) 634 2000
Fax: (0121) 634 2001
www.scottwilson.com



Drawing Number
FIGURE 7

THIS DOCUMENT HAS BEEN PREPARED IN ACCORDANCE WITH THE SCOPE OF SCOTT WILSON'S APPOINTMENT WITH ITS CLIENT AND IS SUBJECT TO THE TERMS OF THAT APPOINTMENT. SCOTT WILSON ACCEPTS NO LIABILITY FOR ANY USE OF THIS DOCUMENT OTHER THAN BY ITS CLIENT AND ONLY FOR THE PURPOSES FOR WHICH IT WAS PREPARED AND PROVIDED.
© SCOTT WILSON GROUP PLC 2011

Notes

-  EA Flood Zone 2
-  EA Flood Zone 3

Flood Zone 2 is land that has been assessed as having between a 1% (1 in 100) and 0.1% (1 in 1000) annual probability of river flooding or between a 0.5% (1 in 200 year) and 0.1% (1 in 1000 year) annual probability of sea flooding.

Flood Zone 3 is land that has been assessed as having a 1% (1 in 100 year) or greater annual probability of river flooding or a 0.5% (1 in 200 year) or greater annual probability of sea flooding.

The flood map excludes -
 - any influence due to surface water and land drainage sources;
 - specific scenarios under which unexpected hazards are produced such as culvert blockages; or,
 - specific consideration of additional capacity offered by the watercourses and pumps under the IDBs jurisdiction.

Copyright

Reproduced from Ordnance Survey digital map data © Crown copyright 2011. All rights reserved. Licence number 10023778.

Revision 1	HJ	11/07/11
Drawn By	Checked	Date

Drawing Status: **FINAL**

Job Title: **FENLAND DISTRICT COUNCIL SFRA**

Drawing Title: **ENVIRONMENT AGENCY FLOOD MAPPING CHATTERIS**

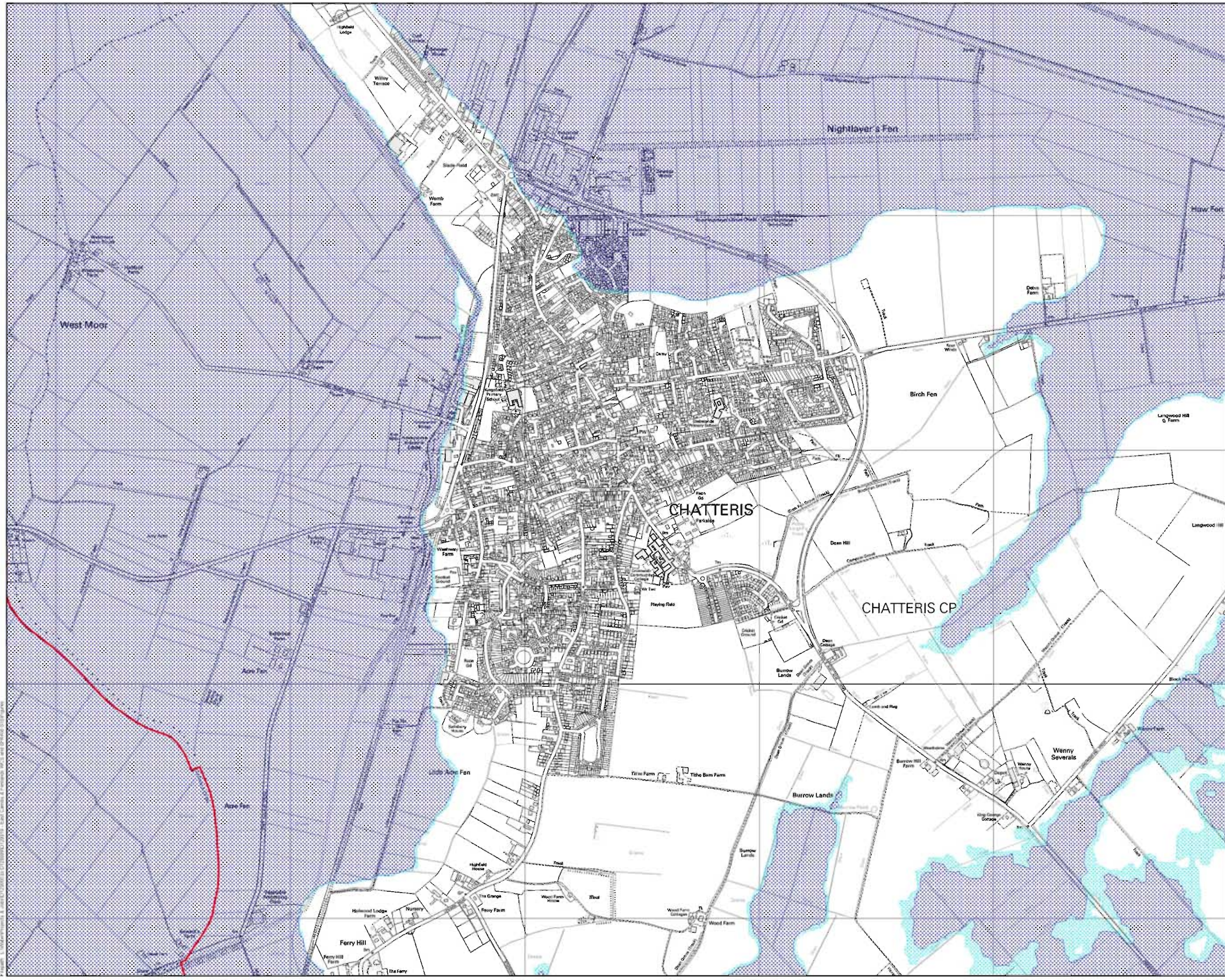
Scale: 1cm : 150m

Drawn	GH	Approved	EG
Drawn 1 Check	Drawn 1 Check	Drawn 1 Check	Date

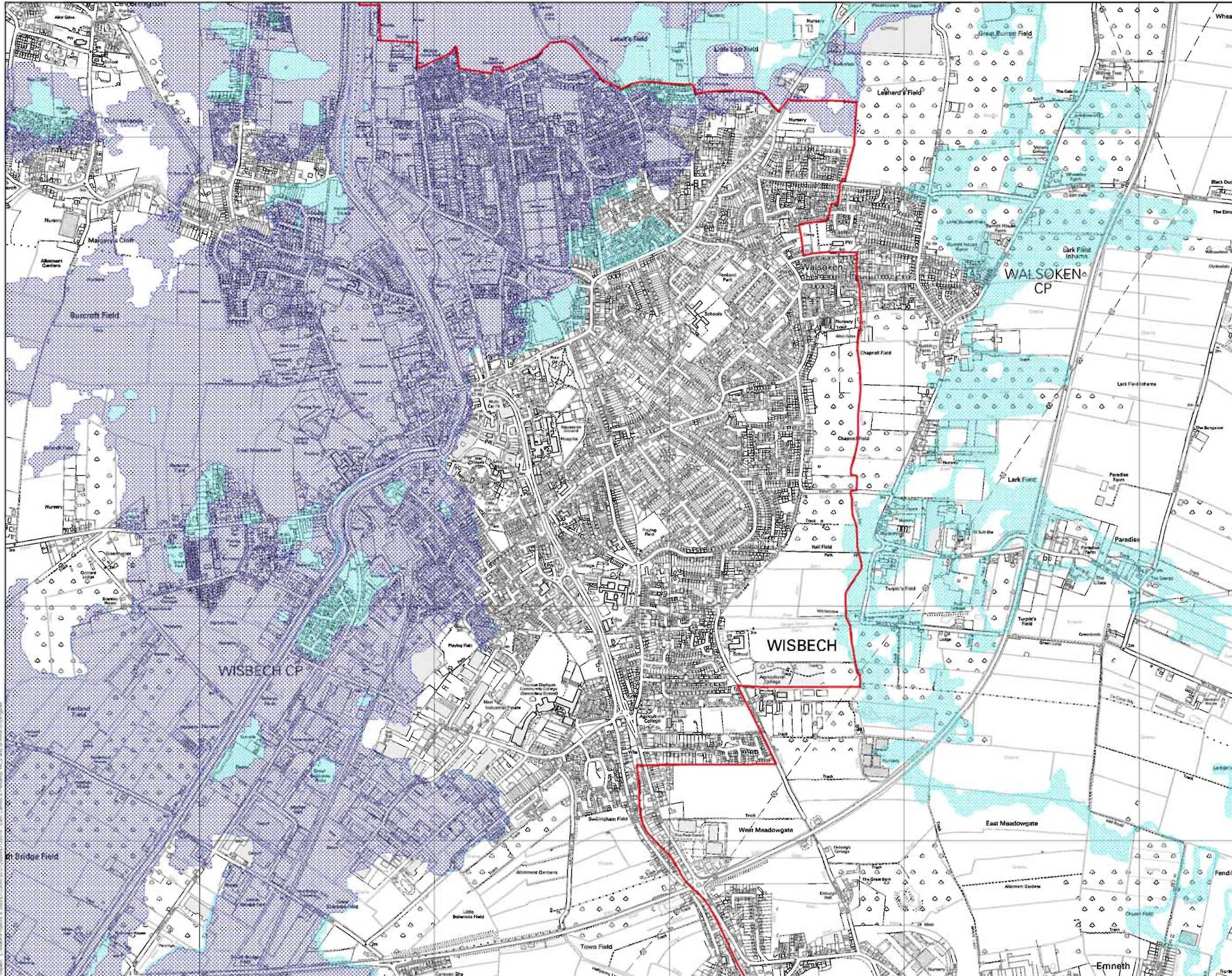
Scott Wilson
 Scott Wilson
 Fenland Line, Bourne
 Telephone: (01263) 310200
 Fax: (01263) 310211
 www.scottwilson.com



Drawing Number: **FIGURE 7A**



Final Date: 11/07/11
 Project Name: Fenland District Council SFRA
 Drawing Title: Environment Agency Flood Mapping Chatteris
 Drawing Number: Figure 7A
 Scale: 1cm : 150m
 Drawn: GH
 Checked: EG
 Date: 11/07/11



THIS DOCUMENT HAS BEEN PREPARED IN ACCORDANCE WITH THE SCOPE OF SCOTT WILSON'S APPOINTMENT WITH ITS CLIENT AND IS SUBJECT TO THE TERMS OF THAT APPOINTMENT. SCOTT WILSON ACCEPTS NO LIABILITY FOR ANY USE OF THIS DOCUMENT OTHER THAN BY ITS CLIENT AND ONLY FOR THE PURPOSES FOR WHICH IT WAS PREPARED AND PROVIDED.
© SCOTT WILSON GROUP PLC 2011

Notes

- EA Flood Zone 2
- EA Flood Zone 3

Flood Zone 2 is land that has been assessed as having between a 1% (1 in 100) and 0.1% (1 in 1000) annual probability of river flooding or between a 0.5% (1 in 200 year) and 0.1% (1 in 1000 year) annual probability of sea flooding.

Flood Zone 3 is land that has been assessed as having a 1% (1 in 100 year) or greater annual probability of river flooding or a 0.5% (1 in 200 year) or greater annual probability of sea flooding.

The flood map excludes:
 - any influence due to surface water and land drainage sources;
 - specific scenarios under which unexpected hazards are produced such as culvert blockages; or,
 - specific consideration of additional capacity offered by the watercourses and pumps under the IDBs jurisdiction.

Reproduced from Ordnance Survey digital map data © Crown copyright 2011. All rights reserved. Licence number 10023778.

Revision 1	HJ	11/07/11
------------	----	----------

By: [Signature] Date: [Date] 20/11

Drawing Status: **FINAL**

Client: **FENLAND DISTRICT COUNCIL SFRA**

Drawing Title: **ENVIRONMENT AGENCY FLOOD MAPPING WISBECH**

Scale at A3: **1cm : 150m**

Drawn: GH	Approved: EG
Stage 1 Check:	Stage 1 Check:
Drawn:	Date:

Scott Wilson
 Scott Wilson
 Fenland Line, Spangmoor
 Fenland, PE21 7PW
 Telephone: (01223) 310200
 Fax: (01223) 310201
 www.scottwilson.com



FIGURE 7B

THIS DOCUMENT HAS BEEN PREPARED IN ACCORDANCE WITH THE SCOPE OF SCOTT WILSON'S APPOINTMENT WITH ITS CLIENT AND IS SUBJECT TO THE TERMS OF THAT APPOINTMENT. SCOTT WILSON ACCEPTS NO LIABILITY FOR ANY USE OF THIS DOCUMENT OTHER THAN THAT FOR WHICH IT WAS PREPARED AND PROVIDED.
© SCOTT WILSON GROUP PLC 2011

Notes

-  EA Flood Zone 2
-  EA Flood Zone 3

Flood Zone 2 is land that has been assessed as having between a 1% (1 in 100) and 0.1% (1 in 1000) annual probability of river flooding or between a 0.5% (1 in 200 year) and 0.1% (1 in 1000 year) annual probability of sea flooding.

Flood Zone 3 is land that has been assessed as having a 1% (1 in 100 year) or greater annual probability of river flooding or a 0.5% (1 in 200 year) or greater annual probability of sea flooding.

The flood map excludes:

- any influence due to surface water and land drainage sources;
- specific scenarios under which unexpected hazards are produced such as culvert blockages; or,
- specific consideration of additional capacity offered by the watercourses and pumps under the IDBs jurisdiction.

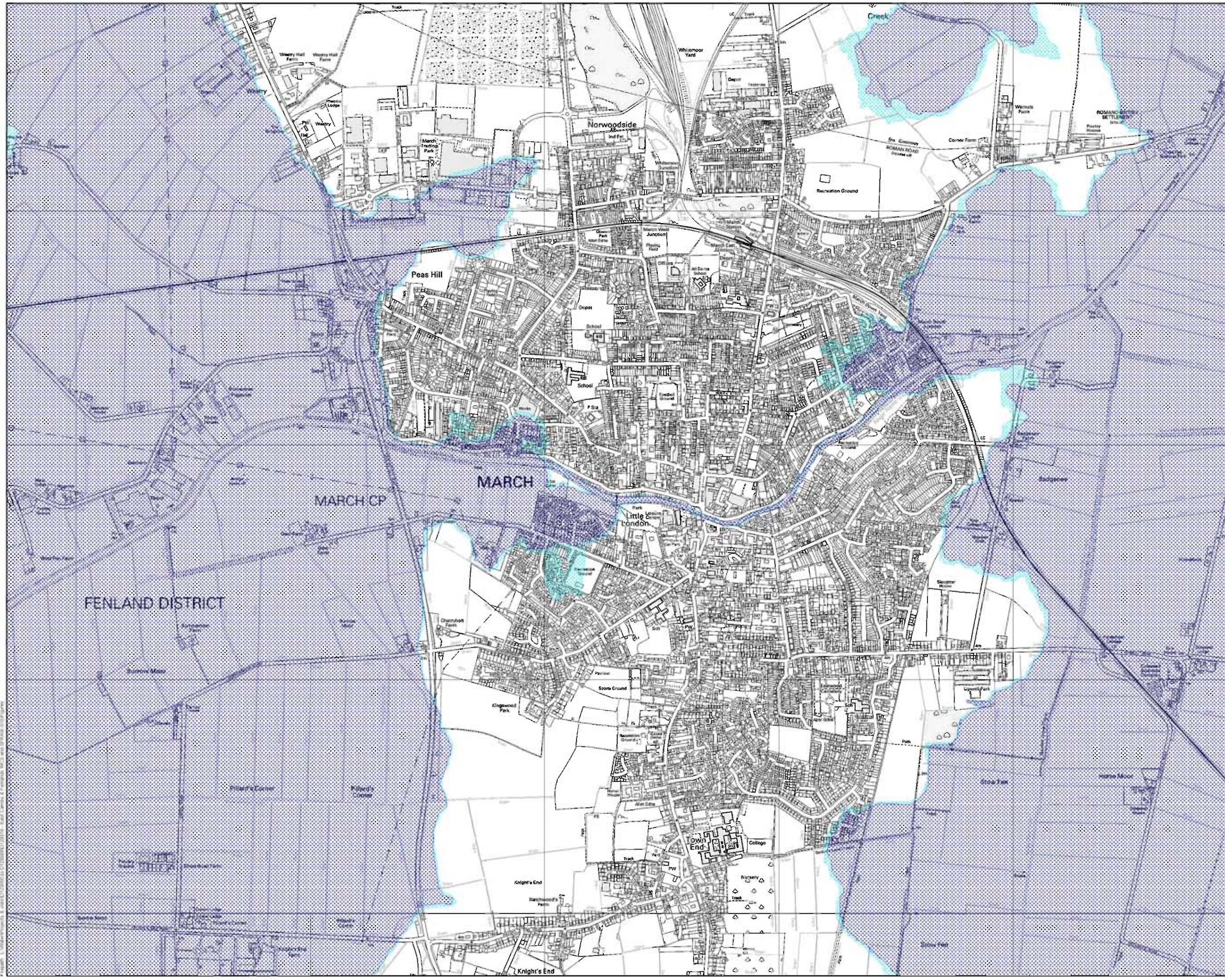
Reproduced from Ordnance Survey digital map data © Crown copyright 2011. All rights reserved. Licence number 10023778.

Revision 1	HJ	11/07/11
Prepared By	Checked	Date

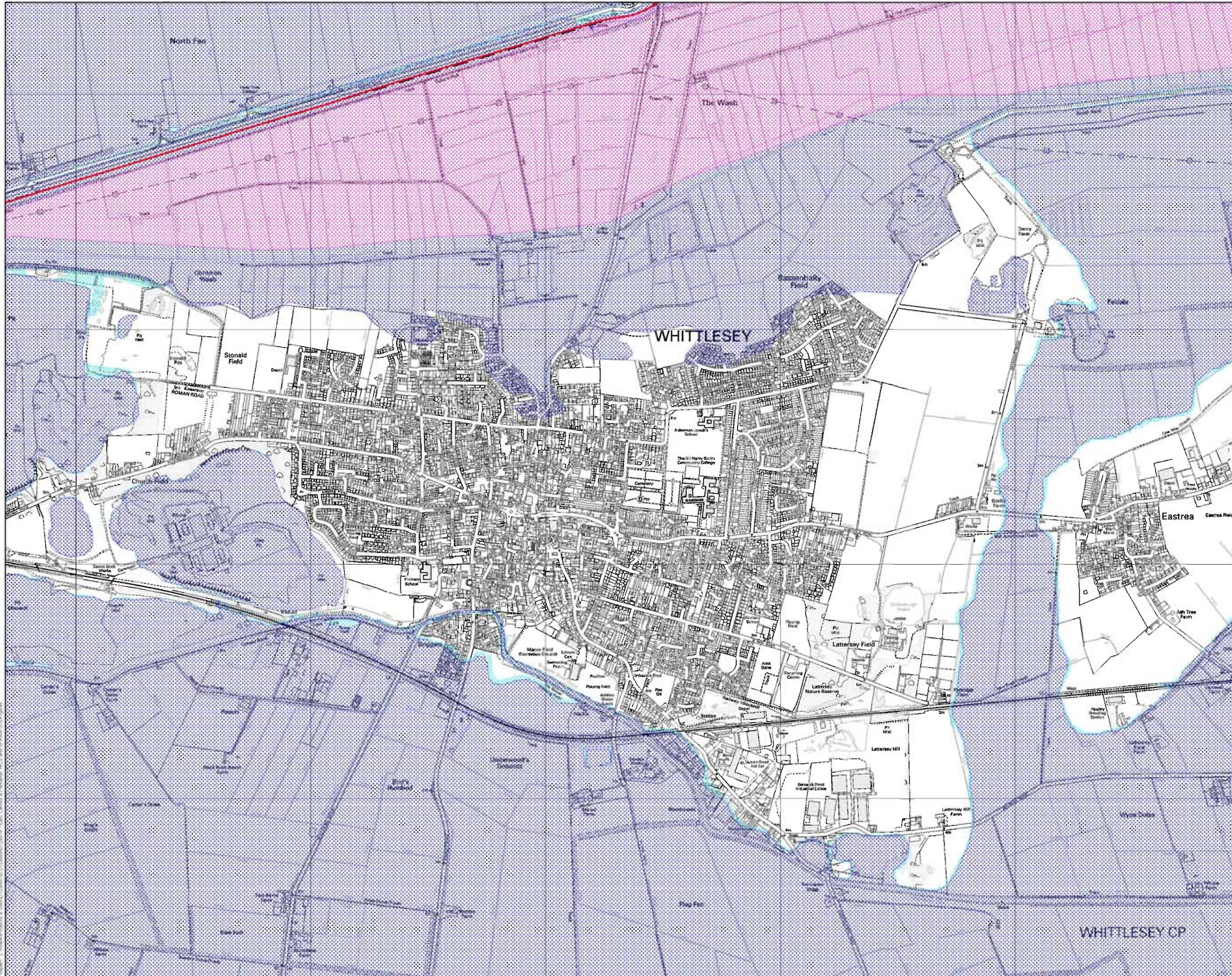
FINAL	
FENLAND DISTRICT COUNCIL SFRA	
ENVIRONMENT AGENCY FLOOD MAPPING MARCH	
Scale of Map 1cm : 150m	
Drawn GH	Approved EG
Scale 1 Check	Scale 1 Check
Scott Wilson Small House Fenland Link, Spangville King's Lynn, Norfolk PE31 3PW Telephone (01263) 310200 Fax (01263) 310211 www.scotwilson.com	



FIGURE 7C



Final Date: 11/07/11
 Project Name: Fenland District Council Strategic Flood Risk Assessment (SFRA) - East Cambridgeshire & Fenland
 Drawing Title: Environment Agency Flood Mapping - March



THIS DOCUMENT HAS BEEN PREPARED IN ACCORDANCE WITH THE SCOPE OF SCOTT WILSON'S APPOINTMENT WITH ITS CLIENT AND IS SUBJECT TO THE TERMS OF THAT APPOINTMENT. SCOTT WILSON ACCEPTS NO LIABILITY FOR ANY USE OF THIS DOCUMENT OTHER THAN BY ITS CLIENT AND ONLY FOR THE PURPOSES FOR WHICH IT WAS PREPARED AND PROVIDED.
© SCOTT WILSON GROUP PLC 2011

- Notes
- EA Flood Zone 2
 - EA Flood Zone 3

Flood Zone 2 is land that has been assessed as having between a 1% (1 in 100) and 0.1% (1 in 1000) annual probability of river flooding or between a 0.5% (1 in 200 year) and 0.1% (1 in 1000 year) annual probability of sea flooding.

Flood Zone 3 is land that has been assessed as having a 1% (1 in 100 year) or greater annual probability of river flooding or a 0.5% (1 in 200 year) or greater annual probability of sea flooding.

- The flood map excludes:
- any influence due to surface water and land drainage sources;
 - specific scenarios under which unexpected hazards are produced such as culvert blockages; or,
 - specific consideration of additional capacity offered by the watercourses and pumps under the IDBs jurisdiction.

Reproduced from Ordnance Survey digital map data © Crown copyright 2011. All rights reserved. Licence number 10023778.

Revision 1	HJ	11/07/11
------------	----	----------

Prepared By	By	Date	Scale
	Check		

Drawing Status: **FINAL**

Job Title: **FENLAND DISTRICT COUNCIL SFRA**

Drawing Title: **ENVIRONMENT AGENCY FLOOD MAPPING WHITTLESEY**

Scale of Map: **1cm : 150m**

Drawn	GH	Approved	EG
Design 1 Check	Design 1 Check	Drawn	Date

Scott Wilson
Scott Wilson
Heron Way, Birmingham
B37 7YU
Telephone: (0121) 717000
Fax: (0121) 717001
www.scottwilson.com



Drawing Number: **FIGURE 7D**

THIS DOCUMENT HAS BEEN PREPARED IN ACCORDANCE WITH THE SCOPE OF SCOTT WILSON'S APPOINTMENT WITH ITS CLIENT AND IS SUBJECT TO THE TERMS OF THAT APPOINTMENT. SCOTT WILSON ACCEPTS NO LIABILITY FOR ANY USE OF THIS DOCUMENT OTHER THAN BY ITS CLIENT AND ONLY FOR THE PURPOSES FOR WHICH IT WAS PREPARED AND PROVIDED.
© SCOTT WILSON GROUP PLC 2011

Notes

-  EA Flood Zone 2
-  EA Flood Zone 3

Flood Zone 2 is land that has been assessed as having between a 1% (1 in 100) and 0.1% (1 in 1000) annual probability of river flooding or between a 0.5% (1 in 200 year) and 0.1% (1 in 1000 year) annual probability of sea flooding.

Flood Zone 3 is land that has been assessed as having a 1% (1 in 100 year) or greater annual probability of river flooding or a 0.5% (1 in 200 year) or greater annual probability of sea flooding.

The flood map excludes:
 - Any influence due to surface water and land drainage sources;
 - specific scenarios under which unexpected hazards are produced such as culvert blockages; or,
 - specific consideration of additional capacity offered by the watercourses and pumps under the IDBs jurisdiction.

Copyright

Reproduced from Ordnance Survey digital map data © Crown copyright 2011. All rights reserved. Licence number 10023778.

Revision 1	HJ	11/07/11
------------	----	----------

Prepared By	By	Date	By/A
	Check		

Drawing Status: **FINAL**

Client: **FENLAND DISTRICT COUNCIL SFRA**

Project: **ENVIRONMENT AGENCY FLOOD MAPPING DODDINGTON & WIMBLINGTON**

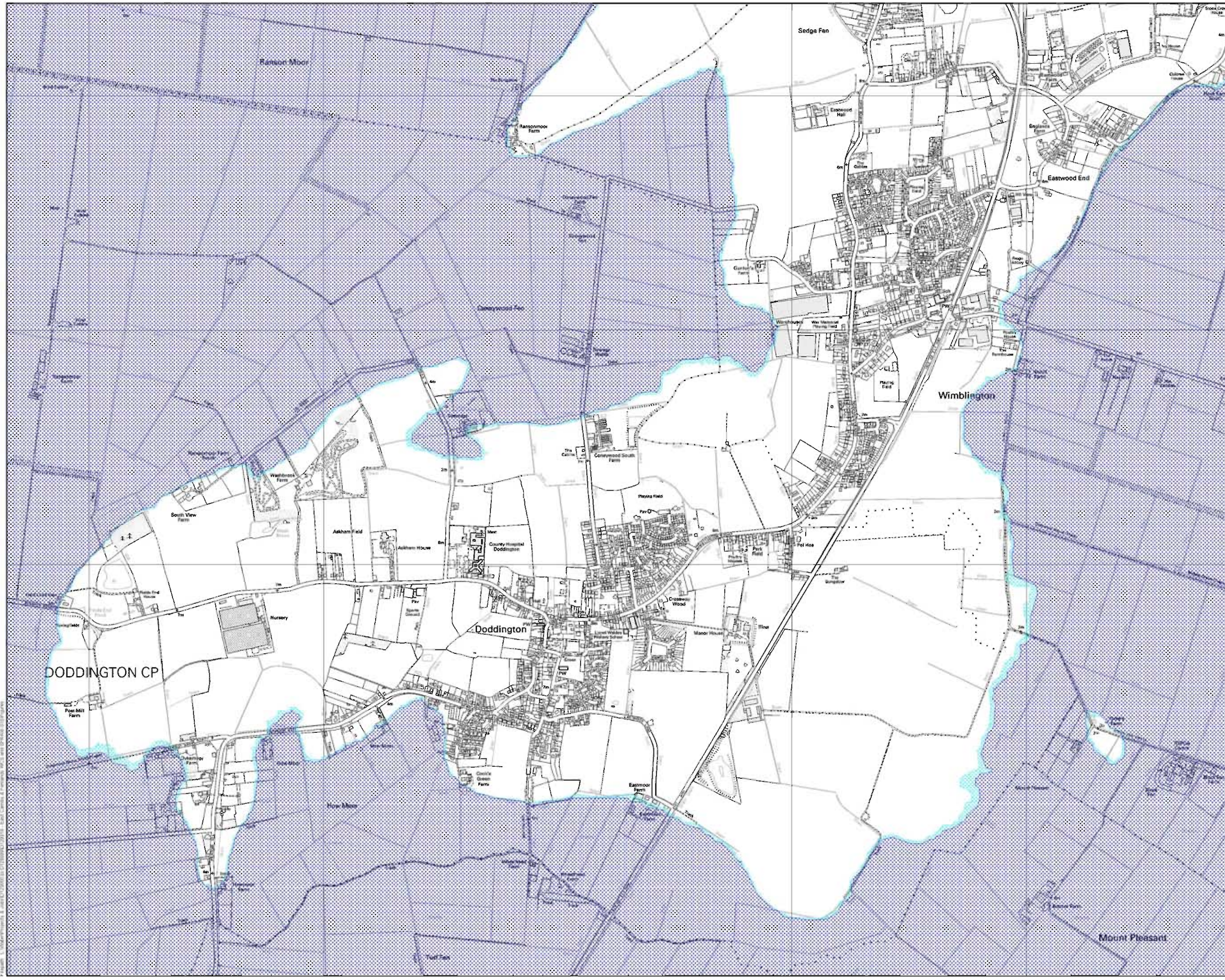
Scale: **1cm : 150m**

Drawn: GH	Approved: EG
Stage 1 Check:	Stage 1 Check:
Drawn:	Date:

Scott Wilson
 Scott House
 Fenland Lane, Spangby, Peterborough, PE2 1 7PW
 Telephone: (01235) 310200
 Fax: (01235) 310201
 www.scotwilson.com







Drawing Number: **FIGURE 7E**



Final Date: 11/07/2011
 Project: Fenland District Council Strategic Flood Risk Assessment (SFRA) - East Cambridgeshire & Fenland
 Drawing: Flood Hazard Map (FHM) - Doddingdon & Wimblington

THIS DOCUMENT HAS BEEN PREPARED IN ACCORDANCE WITH THE SCOPE OF SCOTT WILSON'S APPOINTMENT WITH ITS CLIENT AND IS SUBJECT TO THE TERMS OF THAT APPOINTMENT. SCOTT WILSON ACCEPTS NO LIABILITY FOR ANY USE OF THIS DOCUMENT OTHER THAN THAT FOR WHICH IT WAS PREPARED AND PROVIDED.
© SCOTT WILSON GROUP PLC 2010

Notes

-  EA Flood Zone 2
 -  EA Flood Zone 3
 -  EA Flood Zone 3b
- Flood Zone 2 is land that has been assessed as having between a 1% (1 in 100) and 0.1% (1 in 1000) annual probability of river flooding or between a 0.5% (1 in 200 year) and 0.1% (1 in 1000 year) annual probability of sea flooding.
- Flood Zone 3 is land that has been assessed as having a 1% (1 in 100 year) or greater annual probability of river flooding or a 0.5% (1 in 200 year) or greater annual probability of sea flooding.
- Flood Zone 3b is land that has been assessed as having a 5% (1 in 20) or greater annual probability of river flooding.
-  Area to be considered as Flood Zone 3

Copyright
Reproduced from Ordnance Survey digital map data © Crown copyright 2010. All rights reserved.
Licence number 10023778

Revision Details	By	Date	Submitted
	Check		

Drawing Status: **FINAL**

Job Title: **FENLAND DISTRICT COUNCIL SFRA**

Drawing Title: **ENVIRONMENT AGENCY FLOOD MAPPING GUYHIRN**

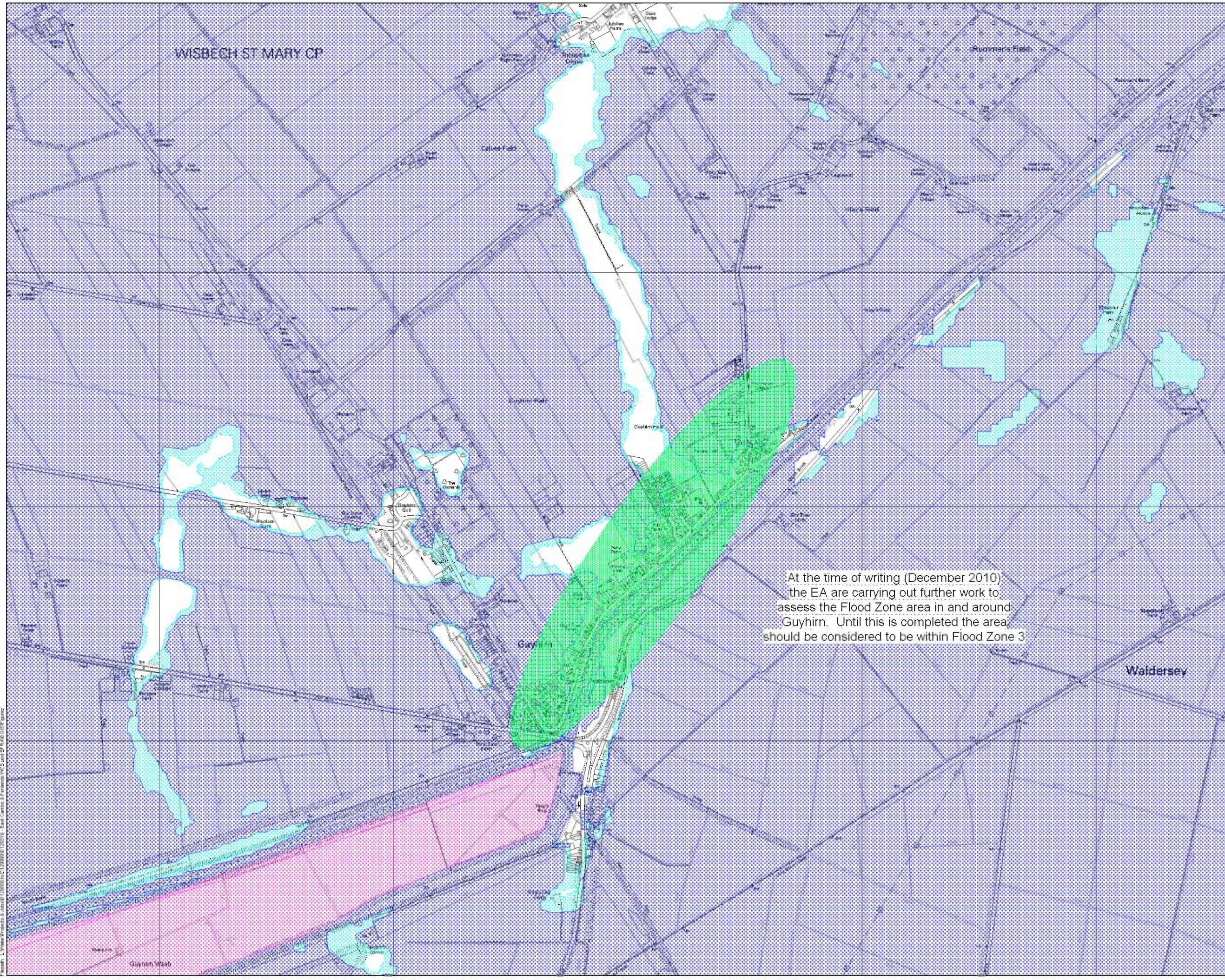
Scale at A3: **1cm : 150m**

Drawn: GH	Approved: CP
Stage 1 Check:	Originated: CP
Stage 1 Check:	Date:

Scott Wilson
Scott House
Alegria Lane, Buntingford
Hemel Hempstead, Herts SG11 7TP
Telephone: (01256) 310300
Fax: (01256) 310331
www.scottwilson.com



Drawing Number: **FIGURE 7F**



At the time of writing (December 2010) the EA are carrying out further work to assess the Flood Zone area in and around Guyhirn. Until this is completed the area should be considered to be within Flood Zone 3

Prod File: 30102010
 Author: L. Williams
 Date: 12/08/10
 Project: Fenland District Council SFRA
 Drawing: Environment Agency Flood Mapping Guyhirn

THIS DOCUMENT HAS BEEN PREPARED IN ACCORDANCE WITH THE SCOPE OF SCOTT WILSON'S APPOINTMENT WITH ITS CLIENT AND IS SUBJECT TO THE TERMS OF THAT APPOINTMENT. SCOTT WILSON ACCEPTS NO LIABILITY FOR ANY USE OF THIS DOCUMENT OTHER THAN BY ITS CLIENT AND ONLY FOR THE PURPOSES FOR WHICH IT WAS PREPARED AND PROVIDED.
© SCOTT WILSON GROUP PLC 2010

Notes

- Study Area Boundary
- Standard of Protection**
- Not specified
- 1 in 2 year
- 1 in 25 year
- 1 in 50 year
- 1 in 100 year
- 1 in 150 year
- 1 in 200 year

This information was derived from a combination of information from the NCCDD and information from the Environment Agency and the North Level Internal Drainage Board.

At the time of publishing a catchment study to determine the SoP of the North Level Main Drain was being undertaken.

Reproduced from Ordnance Survey digital map data © Crown copyright 2011. All rights reserved. Licence number 0100031873.

Rev 1	HJ	14/02/11
Rev 2	HJ	06/07/11

By	Date	By	Date
GH		EG	

FINAL

FENLAND DISTRICT COUNCIL SFRA

STANDARD OF PROTECTION

Scale of A1 1 cm : 1500m

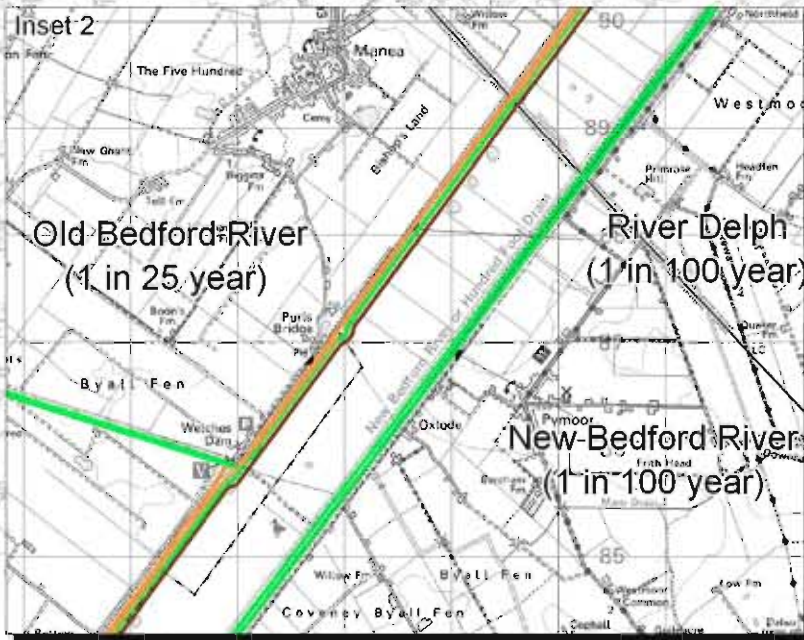
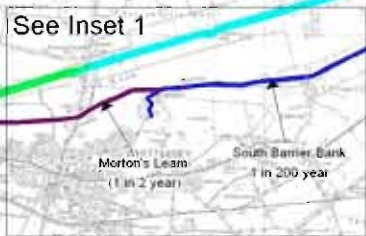
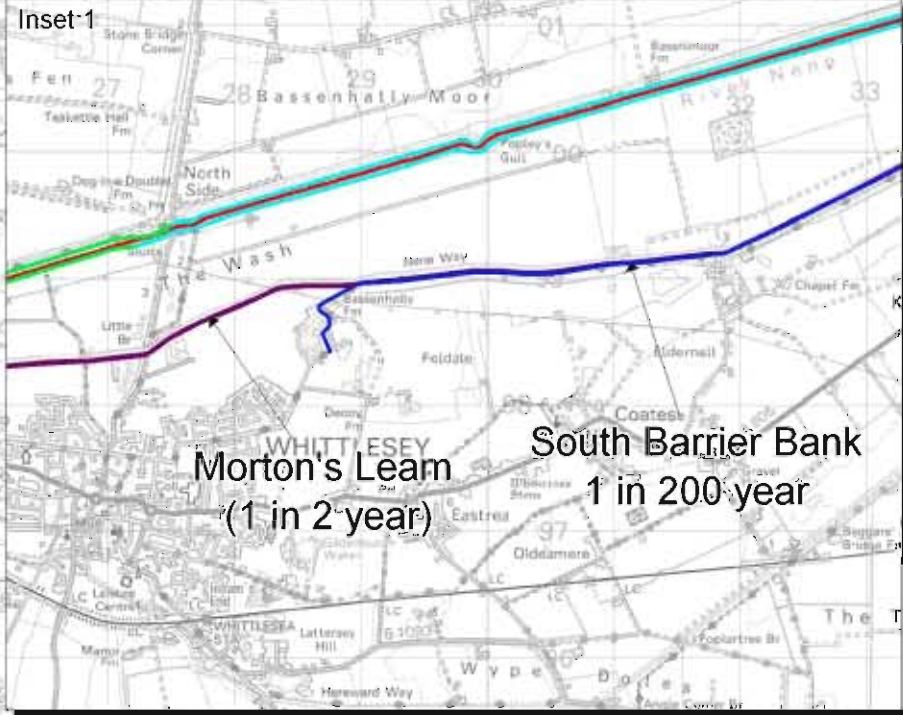
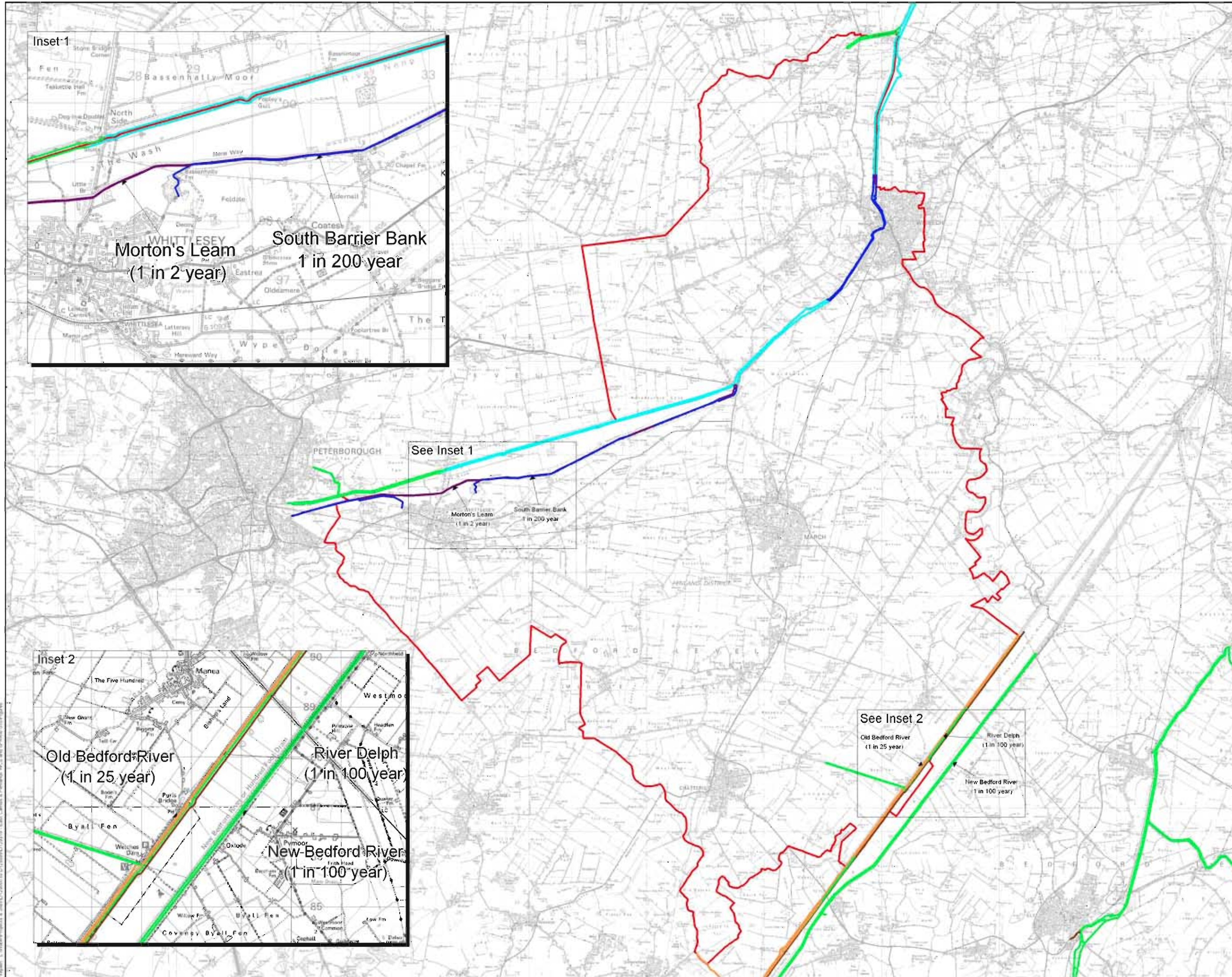
Drawn	GH	Approved	EG
-------	----	----------	----

Stage 1 Check	Stage 1 Check	Drawn	Date
---------------	---------------	-------	------

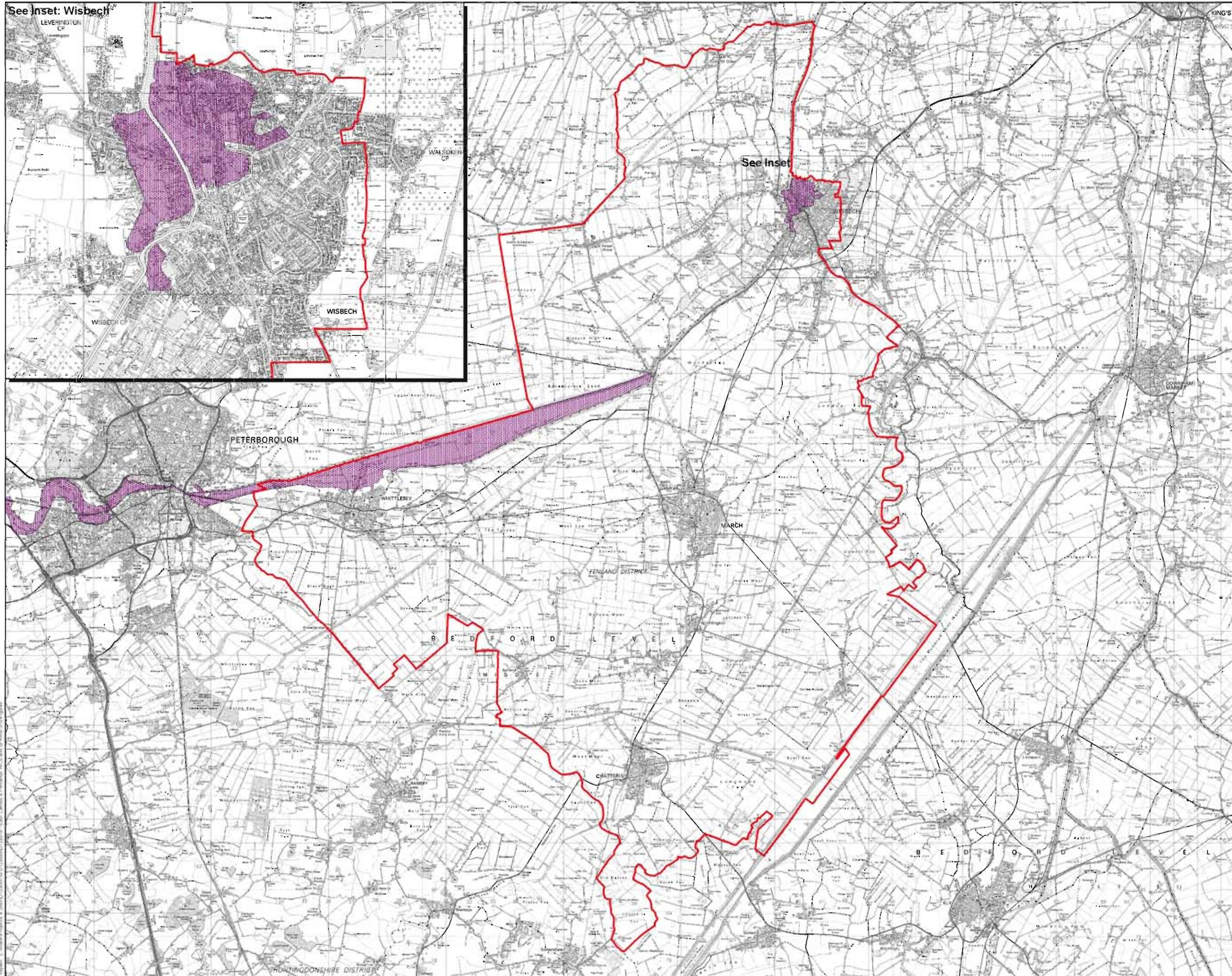
Scott Wilson
Scott Wilson
Abbey Lane, Birmingham
Birmingham, B3 1 3JG
Telephone: (0121) 633000
Fax: (0121) 633001
www.scotwilson.com



FIGURE 8



File Name: 140705011
 Project: Fenland District Council SFRA
 Drawing: Standard of Protection
 Date: 14/02/11
 Author: GH
 Checker: EG
 Scale: 1:1500
 Status: Final



THIS DOCUMENT HAS BEEN PREPARED IN ACCORDANCE WITH THE SCOPE OF SCOTT WILSON'S APPOINTMENT WITH ITS CLIENT AND IS SUBJECT TO THE TERMS OF THAT APPOINTMENT. SCOTT WILSON ACCEPTS NO LIABILITY FOR ANY USE OF THIS DOCUMENT OTHER THAN BY ITS CLIENT AND ONLY FOR THE PURPOSES FOR WHICH IT WAS PREPARED AND PROVIDED.
© SCOTT WILSON GROUP PLC 2011

Notes

- Study Area Boundary
- Historical Maximum Flood Outline

January 1978 on the Tidal River Nene and Easter 1998 River Nene downstream of Northampton.

Reproduced from Ordnance Survey digital map data © Crown copyright 2011. All rights reserved. Licence number 0100031873.

Revision 1	HJ	11/07/11
------------	----	----------

By	Date	By	Date
Check		Check	

Drawing Status: **FINAL**

Job Title: **FENLAND DISTRICT COUNCIL SFRA**

Drawing Title: **HISTORICAL MAXIMUM FLOOD EVENTS**

Scale at A1: 1: 150,000

Drawn	HJ	Approved	EG
Drawn 1 Check		Drawn 1 Check	

Scott Wilson
Scott Wilson
Newby Lane, Borehampton,
Wiltshire, RG21 4JG
Telephone: (01296) 310300
Fax: (01296) 310211
www.scotwilson.com



FIGURE 9

File Name: 11070011
 Project: Fenland District Council Strategic Flood Risk Assessment (SFRA)
 Date: 11/07/11
 Scale: 1:150,000
 Drawing: 9

THIS DOCUMENT HAS BEEN PREPARED IN ACCORDANCE WITH THE SCOPE OF SCOTT WILSON'S APPOINTMENT WITH ITS CLIENT AND IS SUBJECT TO THE TERMS OF THAT APPOINTMENT. SCOTT WILSON ACCEPTS NO LIABILITY FOR ANY USE OF THIS DOCUMENT OTHER THAN BY ITS CLIENT AND ONLY FOR THE PURPOSES FOR WHICH IT WAS PREPARED AND PROVIDED.
© SCOTT WILSON GROUP PLC 2010

Notes

- Study Area Boundary
- Areas Susceptible to Surface Water Flooding (EA, 2009)**
 - More
 - Intermediate
 - Less

Copyright
Reproduced from Ordnance Survey digital map data © Crown copyright 2010. All rights reserved. Licence number 0100031673.

--	--	--	--

Revision Details	By	Date	Refs

Drawing Status: **FINAL**

Job Title: **FENLAND DISTRICT COUNCIL SFRA**

Drawing Title: **AREAS SUSCEPTIBLE TO SURFACE WATER FLOODING**

Scale at A3: 1cm : 1500m

Drawn: HJ Approved: EG

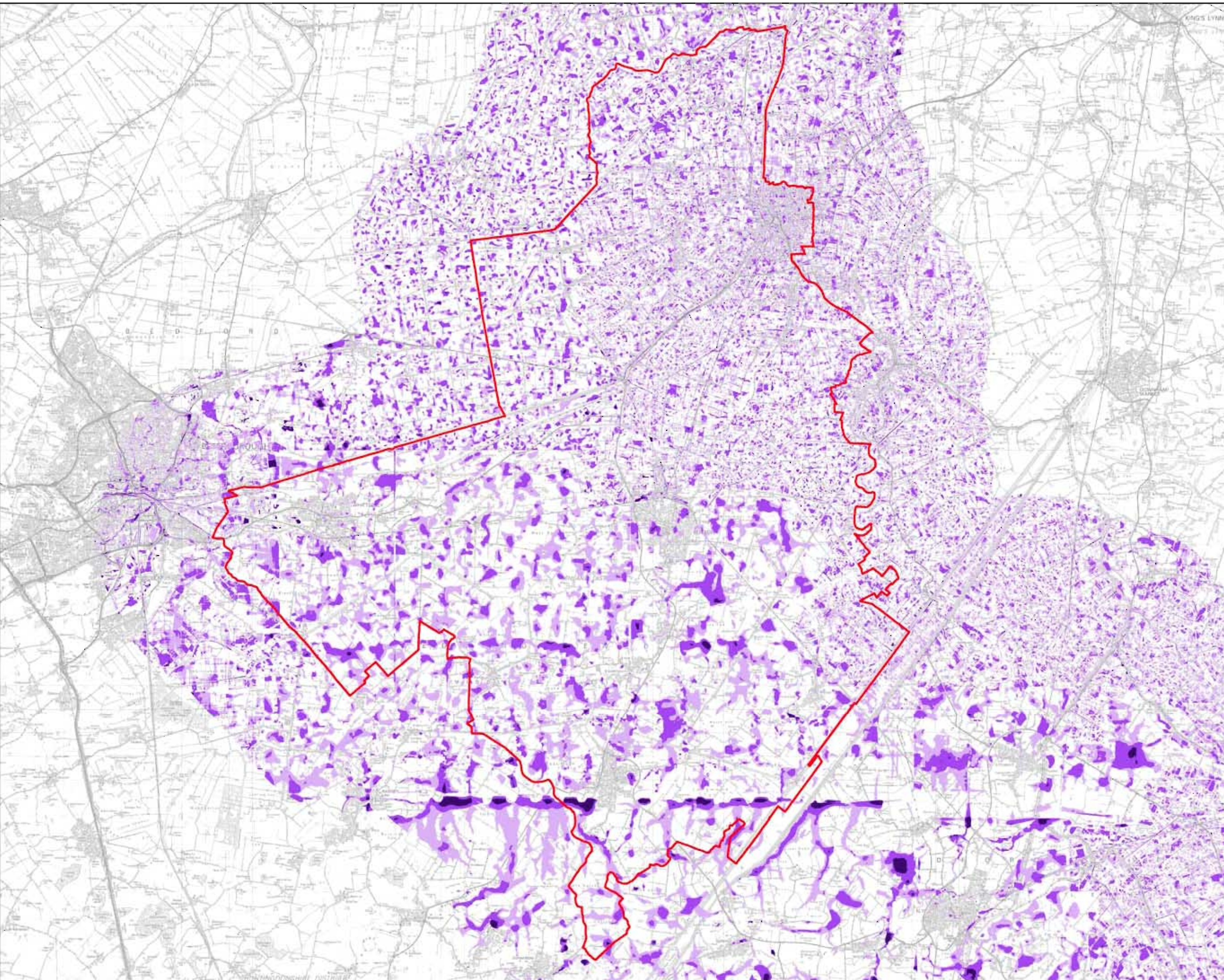
Stage 1 Check	Stage 1 Check	Originator	Date

Scott Wilson
 Scott House
 Abbey Lane, Basingstoke
 Hampshire RG21 4JZ
 Telephone: 01256 319200
 Fax: 01256 310201
 www.scottwilson.com



Drawing Number: **FIGURE 10**

Project: 06/07/08
 Drawing: 1 - Surface Water & Flood Risk (SFR) - East Cambs & Fenland (MCS and SFR) - 06/07/08



THIS DOCUMENT HAS BEEN PREPARED IN ACCORDANCE WITH THE SCOPE OF SCOTT WILSON'S APPOINTMENT WITH ITS CLIENT AND IS SUBJECT TO THE TERMS OF THAT APPOINTMENT. SCOTT WILSON ACCEPTS NO LIABILITY FOR ANY USE OF THIS DOCUMENT OTHER THAN BY ITS CLIENT AND ONLY FOR THE PURPOSES FOR WHICH IT WAS PREPARED AND PROVIDED.
© SCOTT WILSON GROUP PLC 2010

Notes

-  Study Area Boundary
-  200 Year >0.3m dec
-  200 Year >0.1m dec

This map gives an indication of the broad areas likely to be susceptible to surface water flooding, excluding building and drainage information. It is not suitable for use at an individual property scale due to the method used.

The data is the intellectual property of Jeremy Benn Associates Ltd and we are prohibited from making any commercial use, or permitting any commercial use by third parties.

Please contact Jeremy Benn Associates Ltd (info@baconsulting.co.uk) if you need a licence.

Background mapping 1:50,000

Copyright
Reproduced from Ordnance Survey digital map data © Crown copyright 2010. All rights reserved.
Licence number 0100031673

Revision Details	By	Date	Submitted
	Check		

Drawing Status: **FINAL**

Job Title:
FENLAND DISTRICT COUNCIL SFRA

Drawing Title:
FLOOD MAP FOR SURFACE WATER 1 IN 200 YEAR

Scale at A3: **1cm : 1500m**

Drawn: GH	Approved: CP
------------------	---------------------

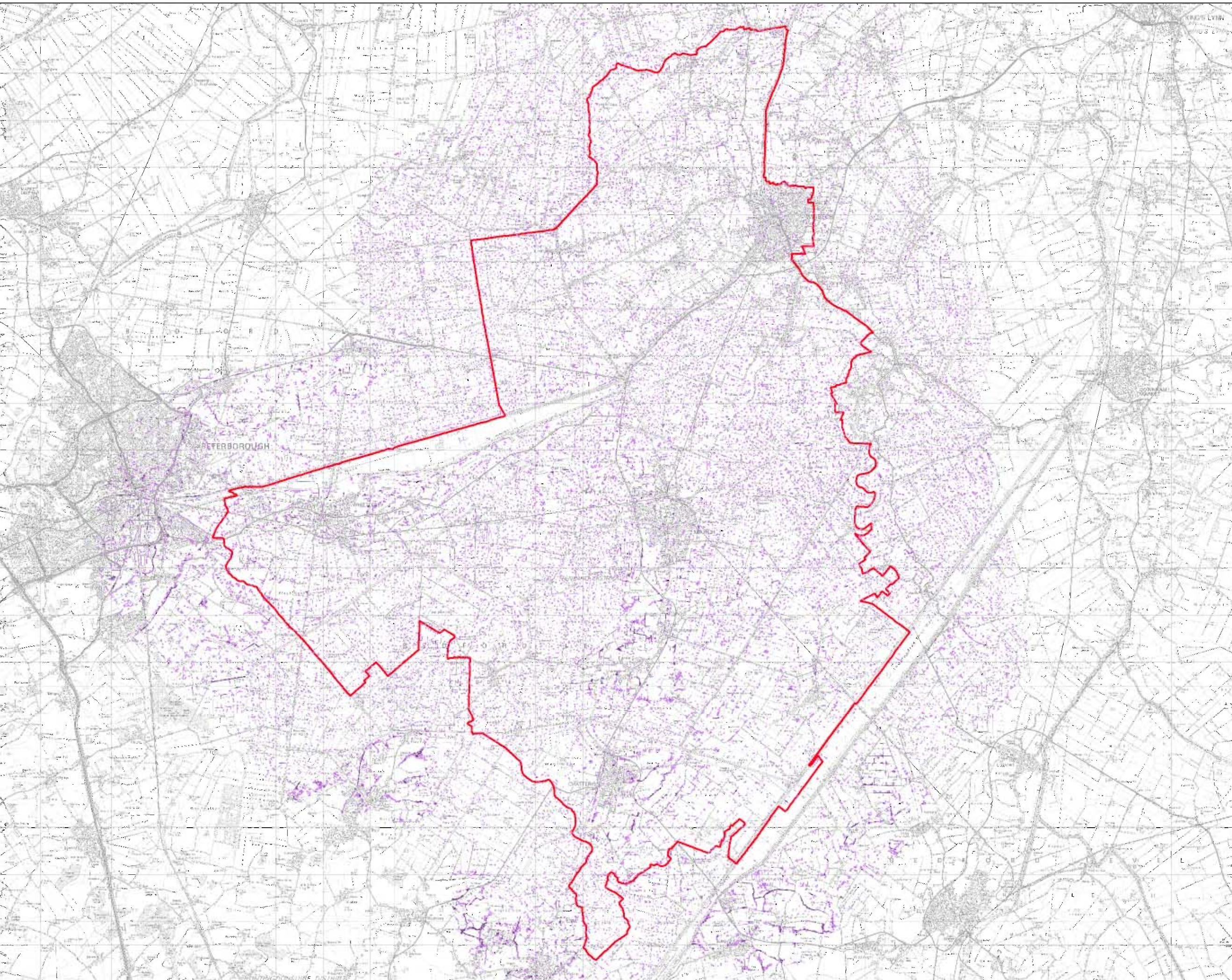
Stage 1 Check	Stage 1 Check	Originated	Date
---------------	---------------	------------	------

Scott Wilson
Scott House
Alegre Lane, Buntingford
Hornsea, Norfolk, IP21 4SD
Telephone (01258) 310200
Fax (01258) 310201
www.scottwilson.com






Drawing Number: **FIGURE 10A**

Plot Date: 06/02/2010
 Project: Fenland District Council SFRA
 File Path: \\scottwilson\projects\10000101\10000101\Fenland\GIS\Figures



THIS DOCUMENT HAS BEEN PREPARED IN ACCORDANCE WITH THE SCOPE OF SCOTT WILSON'S APPOINTMENT WITH ITS CLIENT AND IS SUBJECT TO THE TERMS OF THAT APPOINTMENT. SCOTT WILSON ACCEPTS NO LIABILITY FOR ANY USE OF THE DOCUMENT OTHER THAN BY ITS CLIENT AND ONLY FOR THE PURPOSES FOR WHICH IT WAS PREPARED AND PROVIDED.
© SCOTT WILSON GROUP PLC 2010

Notes

-  Study Area Boundary
-  30 Year >0.3 deep
-  30 Year >0.1 deep

This map gives an indication of the broad areas likely to be susceptible to surface water flooding, excluding building and drainage information. It is not suitable for use at an individual property scale due to the method used.

The data is the intellectual property of Jeremy Benn Associates Ltd and we are prohibited from making any commercial use, or permitting any commercial use by third parties.

Please contact Jeremy Benn Associates Ltd (info@baconsulting.co.uk) if you need a licence.

Background mapping 1:50,000

Copyright
Reproduced from Ordnance Survey digital map data © Crown copyright 2010. All rights reserved.
Licence number 0100031673

Revision Details	By	Date	Suffix
	Check		

Drawing Status: **FINAL**

Job Title:
FENLAND DISTRICT COUNCIL SFRA

Drawing Title:
FLOOD MAP FOR SURFACE WATER 1 IN 30 YEAR

Scale at A3: **1cm : 1500m**

Drawn: **GH** Approved: **CP**

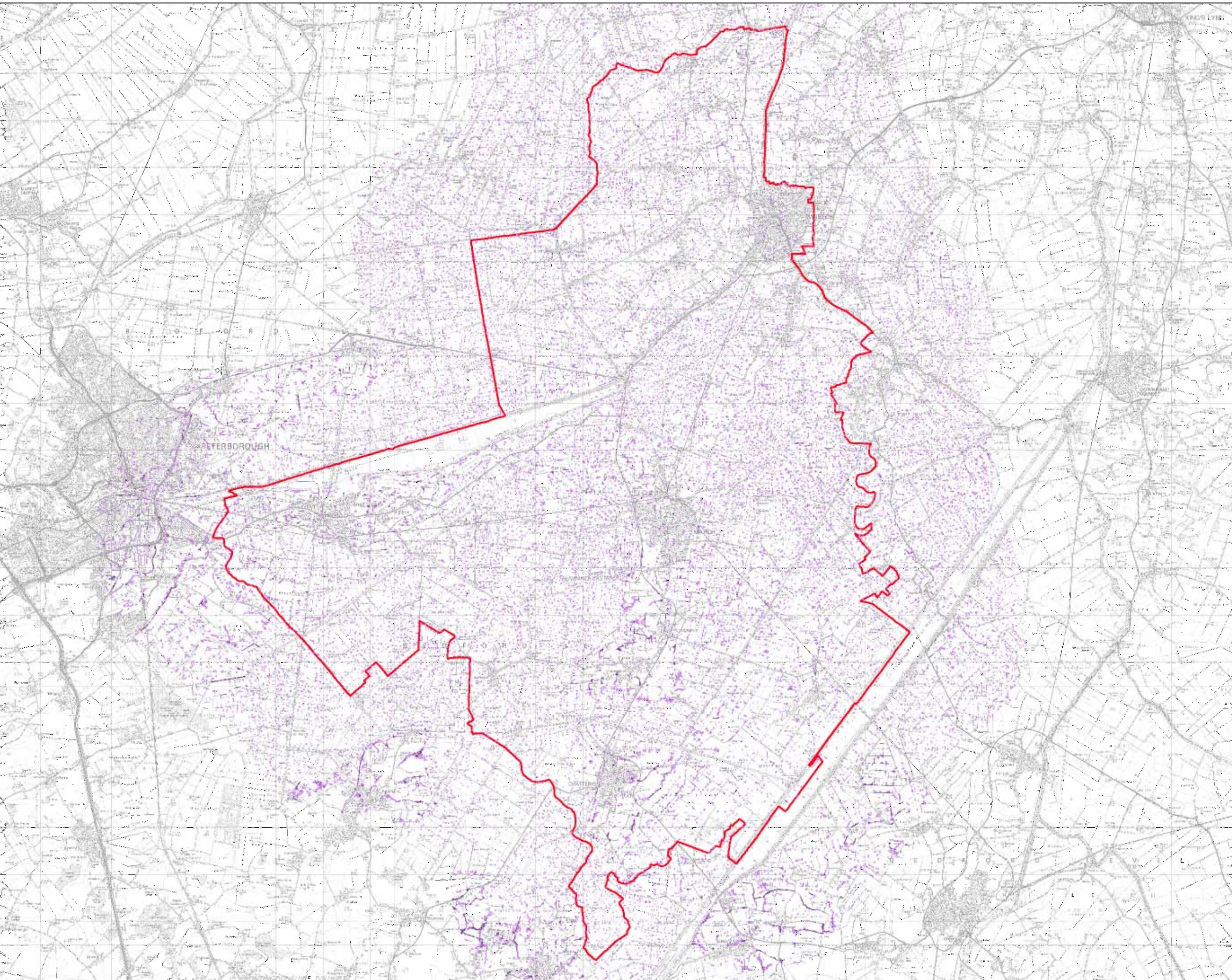
Stage 1 Check	Stage 1 Check	Originated	Date
---------------	---------------	------------	------

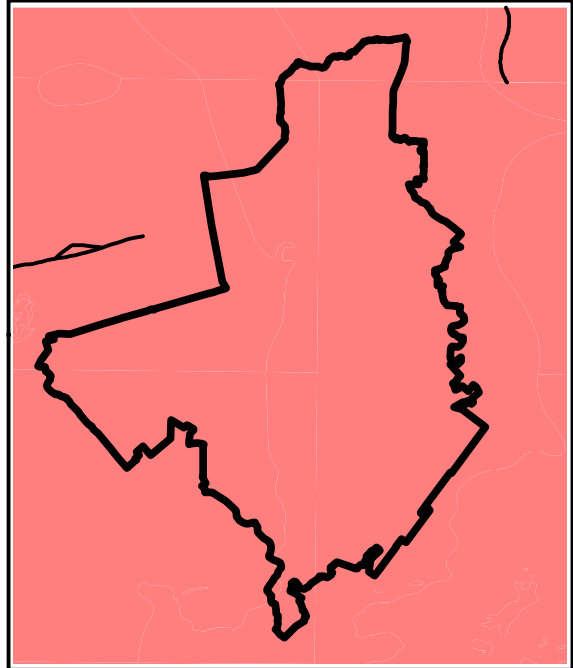
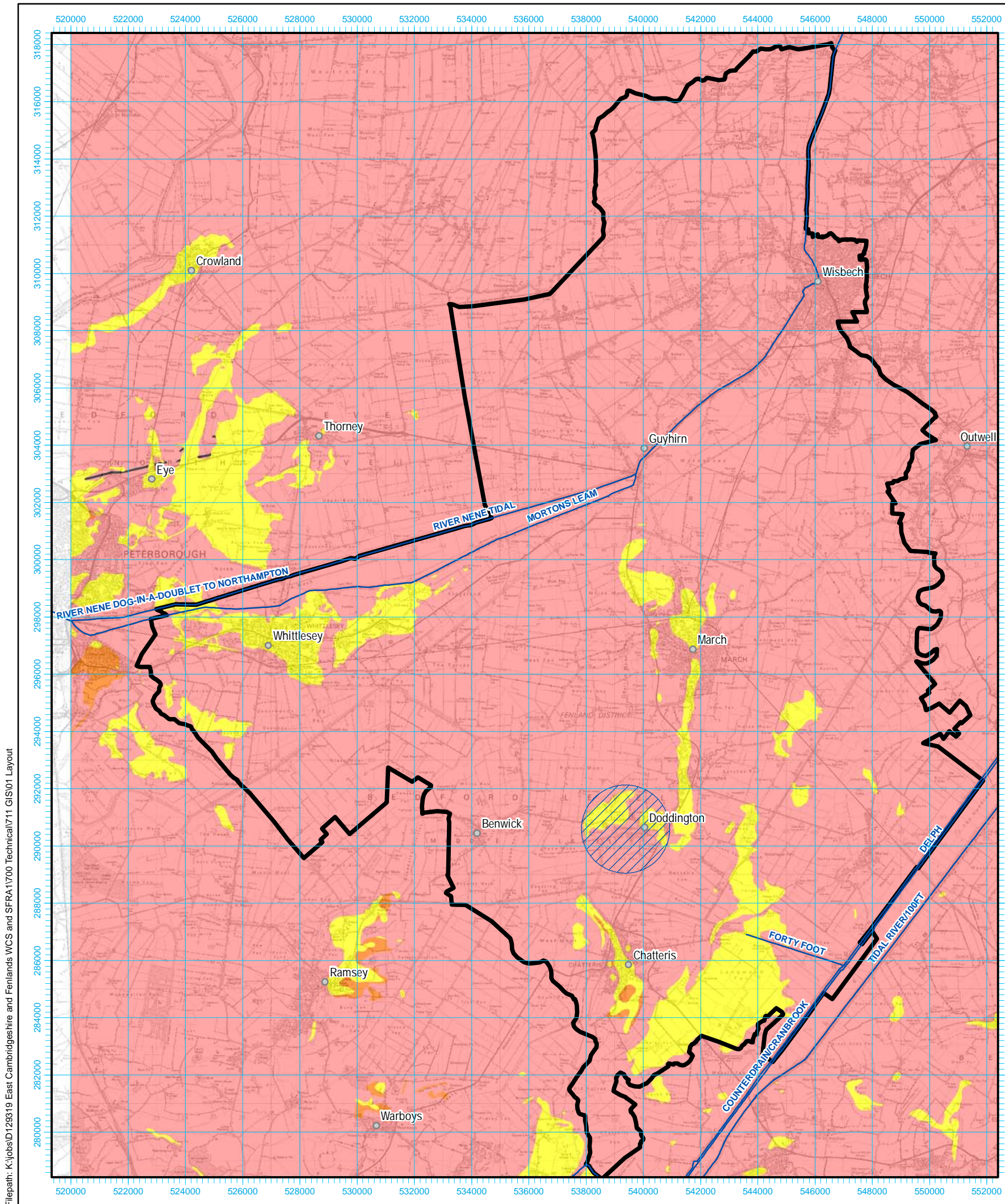
Scott Wilson
Scott House
Alegre Lane, Buntingford
Hemel Hempstead, Herts SG11 4SD
Telephone (01258) 310200
Fax (01258) 310201
www.scottwilson.com



Drawing Number: **FIGURE 10B**

Plot Date: 06/02/2010
 Project: Fenland District Council SFRA
 File Path: L:\Projects\1300010_01_300909\013319 - East Cambs & Fenland\WCS and SFRA\GIS\Figures





Solid Geology

THIS DRAWING MAY BE USED ONLY FOR THE PURPOSE INTENDED

Legend

- Fenland Council
- Estimated Infiltration Potential***
 - Expect high infiltration potential
 - Expect medium infiltration potential
 - Expect low infiltration potential
 - Variable permeability shown by historical testing

***NOTES**
 This map considers infiltration potential based on drift and solid geology descriptions only. Investigation is required to understand local geological and groundwater conditions as part of an FRA.
 The solid Geology is considered to have a low infiltration potential. Therefore, the areas shown as having high or medium potential are representative of drift deposits only.



Drawing Status			
FINAL			
Job Title			
FENLAND DISTRICT COUNCIL SFRA			
Drawing Title			
ESTIMATED INFILTRATION POTENTIAL MAP			
Scale at A3		1:150,000	
Drawn by	Date	Approved	Date
RAC	MAY 2010	SJC	MAY 2010
Scott Wilson Scott House, Alencon Link, Basingstoke, Hants, RG21 7PP Telephone (01256) 310 200 www.scottwilson.com			
Base Map Details			
Projection: Transvers Mercator		Scale Factor: 0.999601	
Origin: 2° West, 49° North		Coordinates: 400000,-100000	
Units: metres		Datum: OSGB 1936	
FIGURE 11			

Filepath: K:\jobs\129319 East Cambridgeshire and Fenlands WCS and SFRA\1700 Technical\711 GIS\01 Layout

Solid & Drift Geology

THIS DOCUMENT HAS BEEN PREPARED IN ACCORDANCE WITH THE SCOPE OF SCOTT WILSON'S APPOINTMENT WITH ITS CLIENT AND IS SUBJECT TO THE TERMS OF THAT APPOINTMENT. SCOTT WILSON ACCEPTS NO LIABILITY FOR ANY USE OF THIS DOCUMENT OTHER THAN BY ITS CLIENT AND ONLY FOR THE PURPOSES FOR WHICH IT WAS PREPARED AND PROVIDED.
© SCOTT WILSON GROUP PLC 2010

Notes

-  Study Area Boundary
-  Rest Centres

Reproduced from Ordnance Survey digital map data © Crown copyright 2010. All rights reserved. Licence number 0100031673.

FINAL

FENLAND DISTRICT COUNCIL SFRA

REST CENTRES

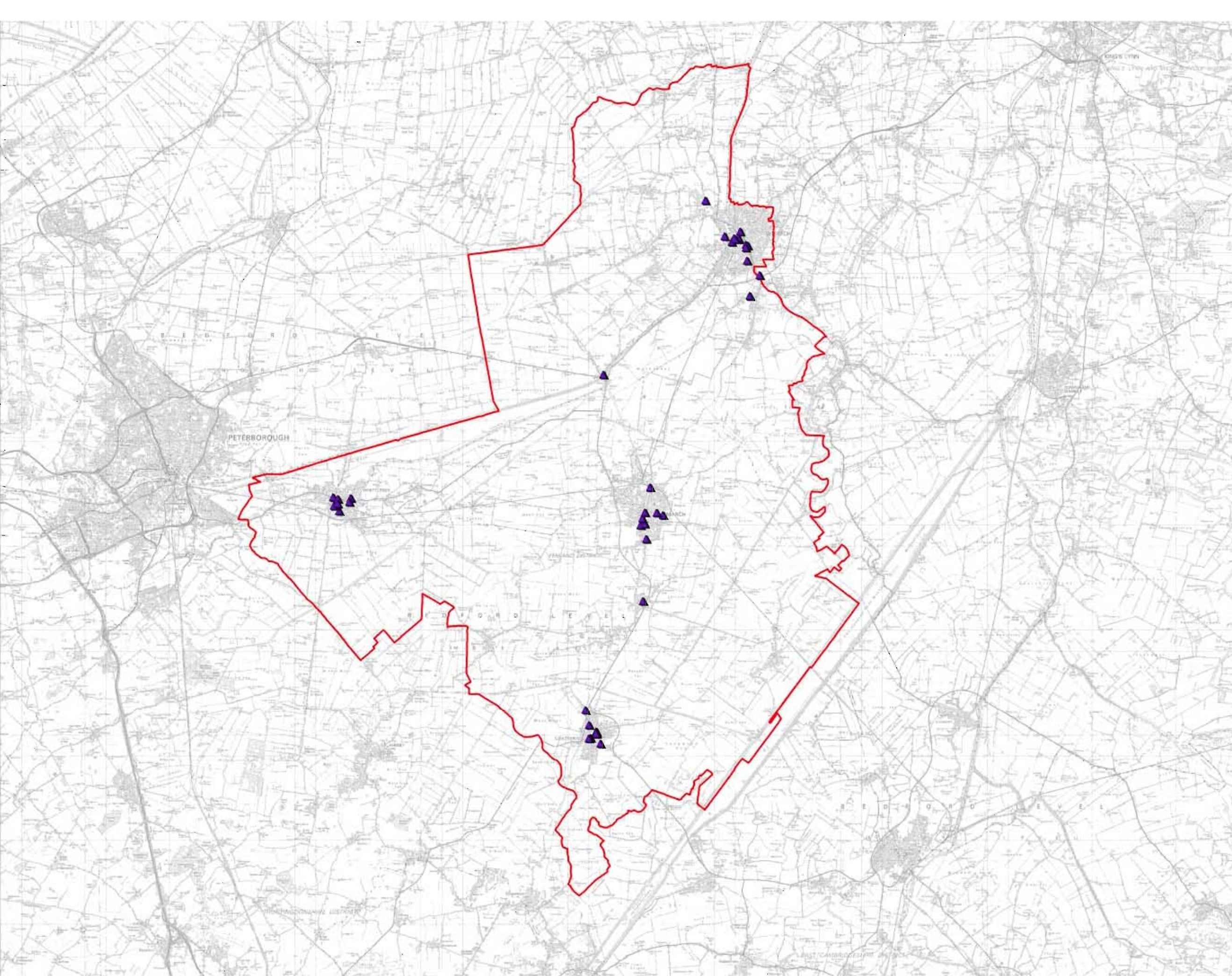
Scale of A1 1 cm : 1500m

Drawn	GH	Approved	EG
Drawn 1 Check		Drawn 1 Check	

Scott Wilson
Scott Wilson
Aberdeen, London, Birmingham
Telephone: 01226 310200
Fax: 01226 310201
www.scotwilson.com





FIGURE 12



Plot Date: 06/02/2010
 Project: Fenland District Council SFRA
 Drawing: Fenland District Council SFRA - Rest Centres & Fenland WCC and Fenland District Council

THIS DOCUMENT HAS BEEN PREPARED IN ACCORDANCE WITH THE SCOPE OF SCOTT WILSON'S APPOINTMENT WITH ITS CLIENT AND IS SUBJECT TO THE TERMS OF THAT APPOINTMENT. SCOTT WILSON ACCEPTS NO LIABILITY FOR ANY USE OF THIS DOCUMENT OTHER THAN BY ITS CLIENT AND ONLY FOR THE PURPOSES FOR WHICH IT WAS PREPARED AND PROVIDED.
 © SCOTT WILSON GROUP PLC 2010

Notes

-  Study Area Boundary
-  Areas Benefitting from Defences

Reproduced from Ordnance Survey digital map data © Crown copyright 2010. All rights reserved. Licence number 0100031673.

	By	Date	

Drawing Status: **FINAL**

FENLAND DISTRICT COUNCIL SFRA

AREAS BENEFITTING FROM DEFENCES

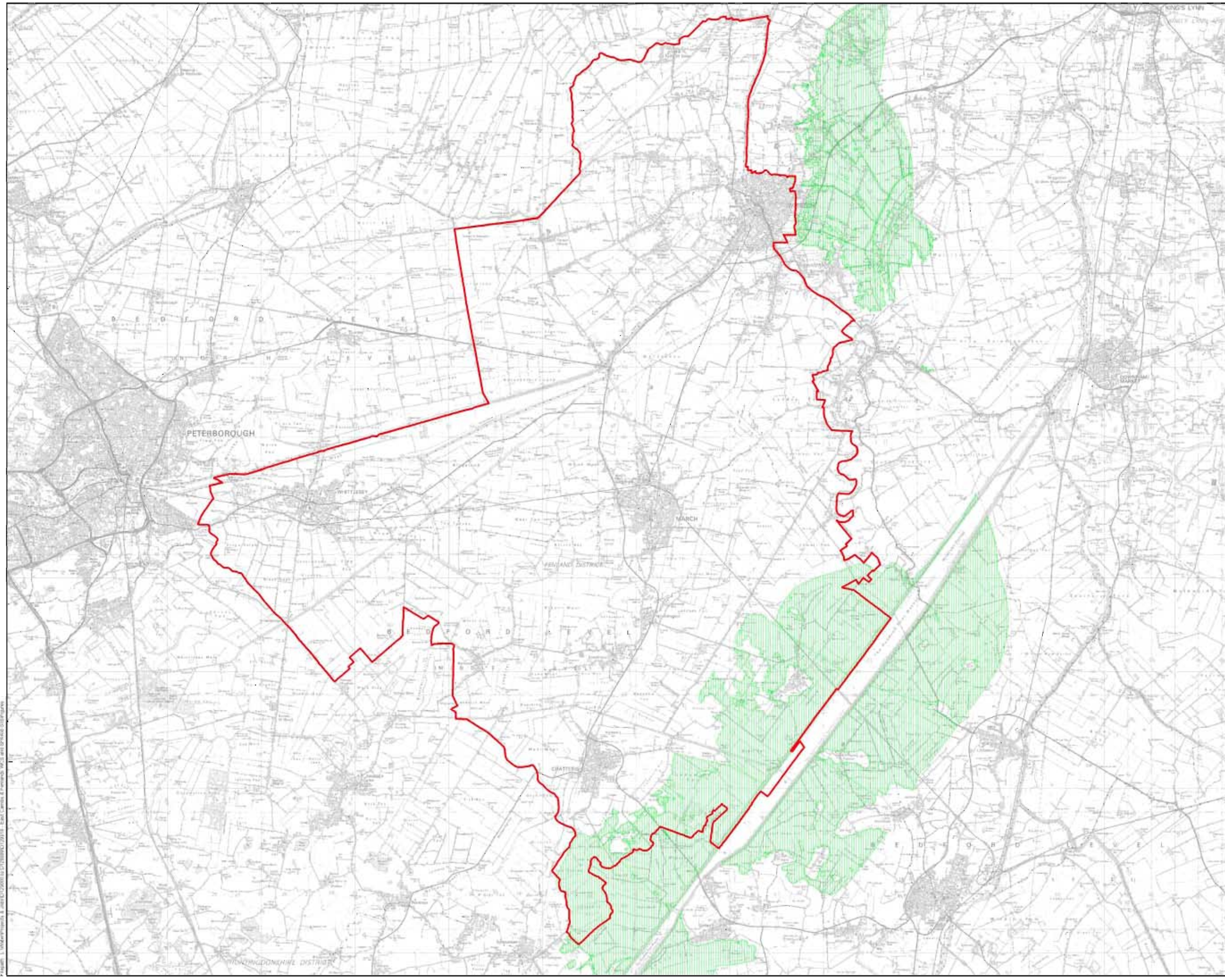
Scale at A1: 1cm : 1500m

Drawn	GH	Approved	EG
Drawn 1 Check		Drawn 1 Check	

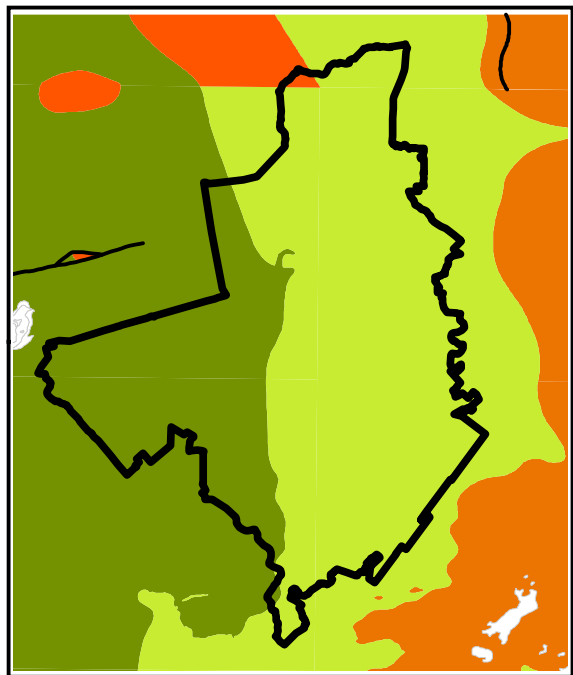
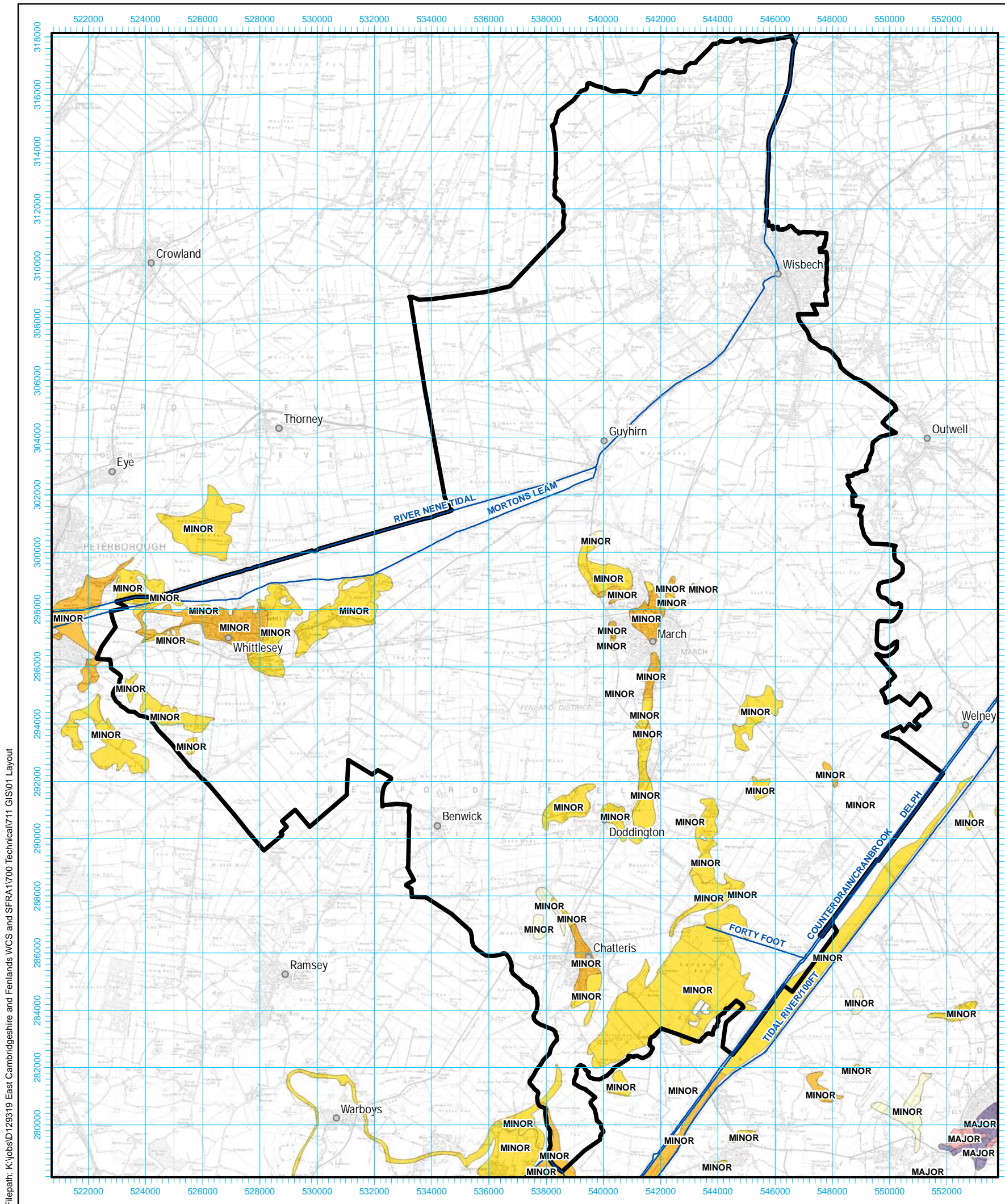
Scott Wilson
 Scott Wilson
 Abbey Lane, Birmingham
 Telephone: (0121) 6331000
 Fax: (0121) 6331001
 www.scottwilson.com



Drawing Number: **FIGURE 13**



File Name: 100000010
 Project: Fenland District Council SFRA
 Drawing: Fenland District Council SFRA - Areas Benefitting from Defences
 Date: 10/01/2010
 Scale: 1:1500
 Author: GH
 Checked: EG
 Date: 10/01/2010



Solid Geology

NOTES
See Figure 3 for Solid Geology Legend

THIS DRAWING MAY BE USED ONLY FOR THE PURPOSE INTENDED

Legend

- Fenland Council
- Main River

Aquifer Vulnerability

- MAJOR AQUIFER HIGH (H1)
- MAJOR AQUIFER HIGH (H2)
- MAJOR AQUIFER HIGH (H3)
- MAJOR AQUIFER HIGH (HU)
- MAJOR AQUIFER INTERMEDIATE (I1)
- MAJOR AQUIFER INTERMEDIATE (I2)
- MAJOR AQUIFER LOW
- MINOR AQUIFER HIGH (H1)
- MINOR AQUIFER HIGH (H2)
- MINOR AQUIFER HIGH (H3)
- MINOR AQUIFER HIGH (HU)
- MINOR AQUIFER INTERMEDIATE (I1)
- MINOR AQUIFER INTERMEDIATE (I2)
- MINOR AQUIFER LOW

NOTE:
There are no Source Protection Zones (SPZ) in the Fenland District Council Boundary

Drawing Status: **DRAFT**

Job Title: **FENLAND DISTRICT COUNCIL SFRA**

Drawing Title: **AQUIFER VULNERABILITY AND SOURCE PROTECTION MAP (SPZ)**

Scale at A3: **1:150,000**

Drawn by: RAC	Date: MAY 2010	Approved: SJC	Date: MAY 2010
----------------------	-----------------------	----------------------	-----------------------

Scott Wilson
Scott House, Alencon Link,
Basingstoke, Hants, RG21 7PP
Telephone (01256) 310 200
www.scottwilson.com




FIGURE 14

Filepath: K:\jobs\129319 East Cambridgeshire and Fenlands WCS and SFRA\1700 Technical\711 GIS\01 Layout

Base Map Details
Projection: Transvers Mercator
Scale Factor: 0.999601
Origin: 2° West, 49° North
Coordinates: 400000,-100000
Units: metres
Datum: OSGB 1936

Aquifer Vulnerability

THIS DOCUMENT HAS BEEN PREPARED IN ACCORDANCE WITH THE SCOPE OF SCOTT WILSON'S APPOINTMENT WITH ITS CLIENT AND IS SUBJECT TO THE TERMS OF THAT APPOINTMENT. SCOTT WILSON ACCEPTS NO LIABILITY FOR ANY USE OF THE DOCUMENT OTHER THAN BY ITS CLIENT AND ONLY FOR THE PURPOSES FOR WHICH IT WAS PREPARED AND PROVIDED.
© SCOTT WILSON GROUP PLC 2010

Notes

- Study Area Boundary
- Middle Level District
- Pumping Stations
- Lock/Sluice
- Attenuated Areas
- North Level District
- ▲ Pumping Stations

Copyright
Reproduced from Ordnance Survey digital map data © Crown copyright 2010. All rights reserved. Licence number 0100031673

Revision Details	By	Date	Status

Drawing Status: **FINAL**

Job Title:
FENLAND DISTRICT COUNCIL SFRA

Drawing Title:
IDB ATTENUATED AREAS

Scale at A3: **1cm : 1500m**

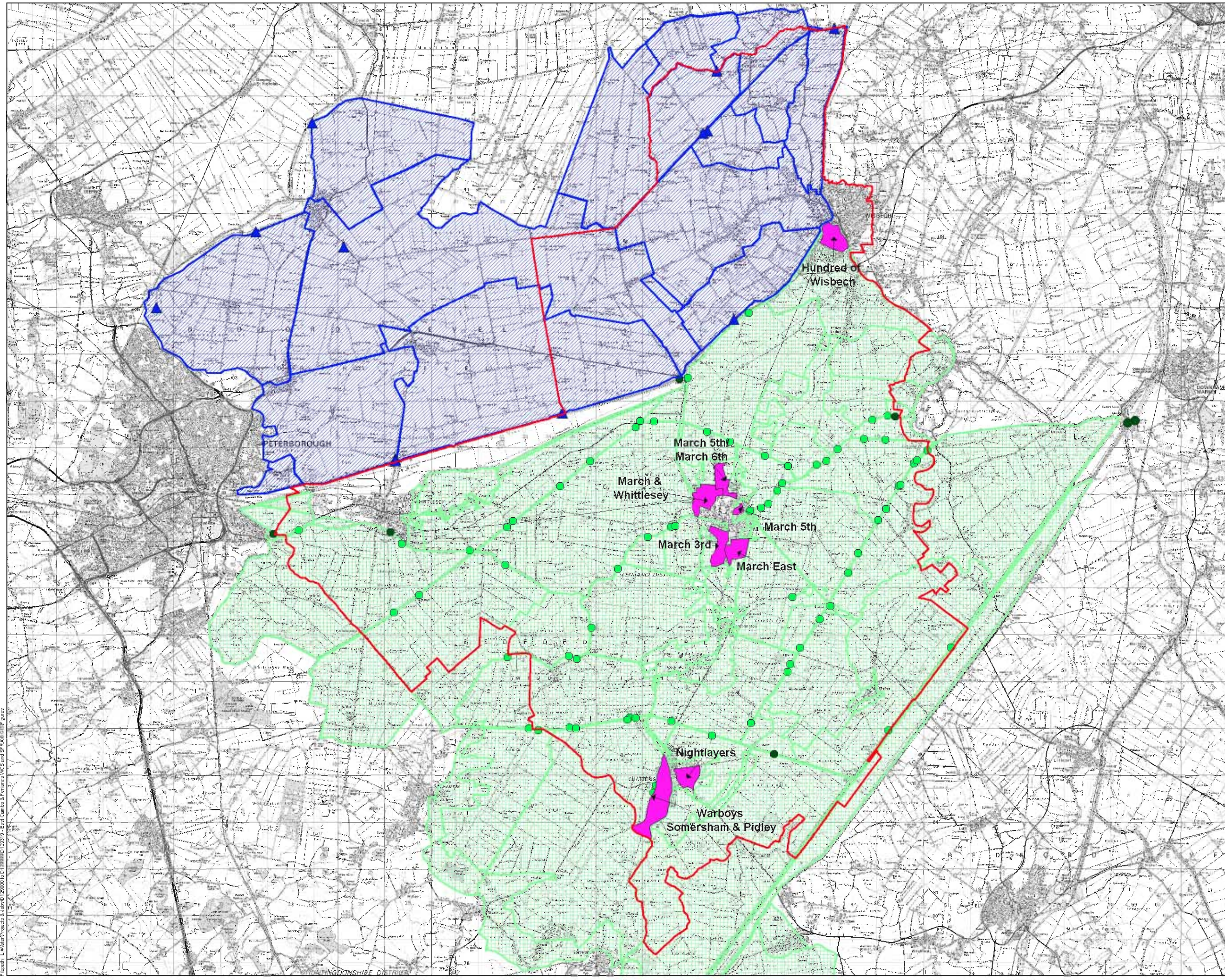
Drawn: GH	Approved: CP
------------------	---------------------

Stage 1 Check	Stage 1 Check	Originated	Date

Scott Wilson
Scott House
Alegria Lane, Buntingford
Huntingdon, Cambs, PE21 4SD
Telephone (01258) 310200
Fax (01258) 310201
www.scottwilson.com



Drawing Number: **FIGURE 15**



File Date: 01/02/2010
 Project: Fenland District Council SFRA
 Drawing: IDB ATTENUATED AREAS