















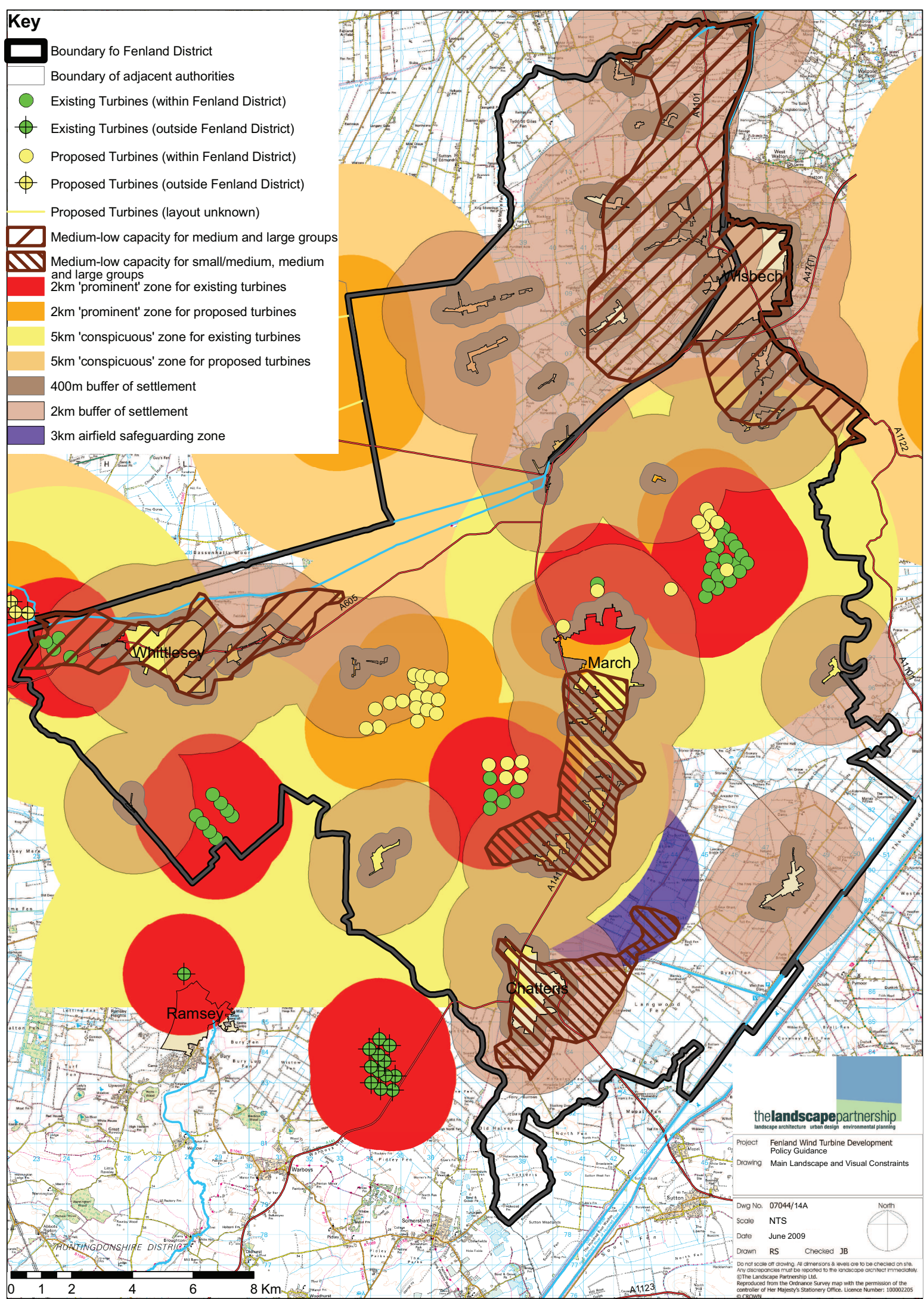


**Key**

-  Boundary for Fenland District
-  Boundary of adjacent authorities
-  Existing Turbines (within Fenland District)
-  Existing Turbines (outside Fenland District)
-  Proposed Turbines (within Fenland District)
-  Proposed Turbines (outside Fenland District)
-  Proposed Turbines (layout unknown)
-  Medium-low capacity for medium and large groups
-  Medium-low capacity for small/medium, medium and large groups
-  2km 'prominent' zone for existing turbines
-  2km 'prominent' zone for proposed turbines
-  5km 'conspicuous' zone for existing turbines
-  5km 'conspicuous' zone for proposed turbines
-  400m buffer of settlement
-  2km buffer of settlement
-  3km airfield safeguarding zone



**thelandscapepartnership**  
landscape architecture urban design environmental planning

Project Fenland Wind Turbine Development Policy Guidance  
Drawing Main Landscape and Visual Constraints

Dwg No. 07044/14A  
Scale NTS  
Date June 2009  
Drawn RS Checked JB



Do not scale off drawing. All dimensions & levels are to be checked on site. Any discrepancies must be reported to the landscape architect immediately.  
©The Landscape Partnership Ltd.  
Reproduced from the Ordnance Survey map with the permission of the controller of Her Majesty's Stationary Office. Licence Number: 100002205 in cbrwv