

Detailed map of each ward on same scale as the above:
Fenland



East Cambs



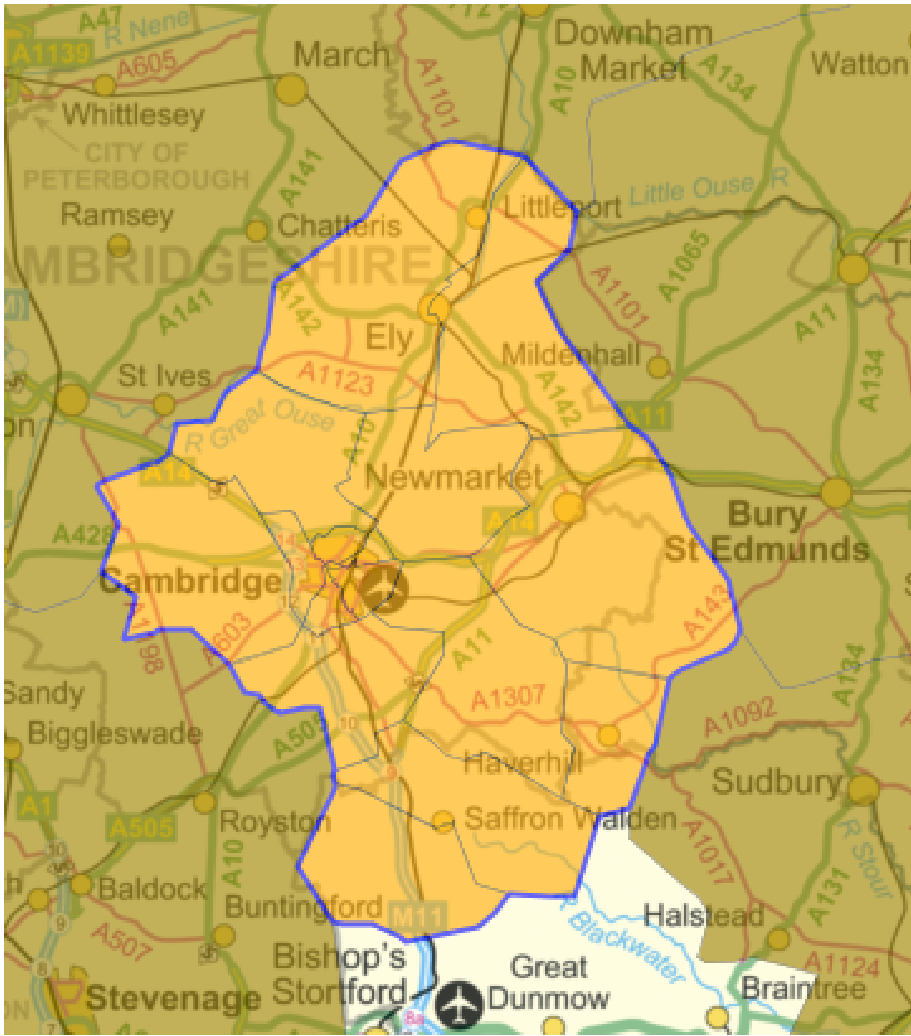
Forest Heath



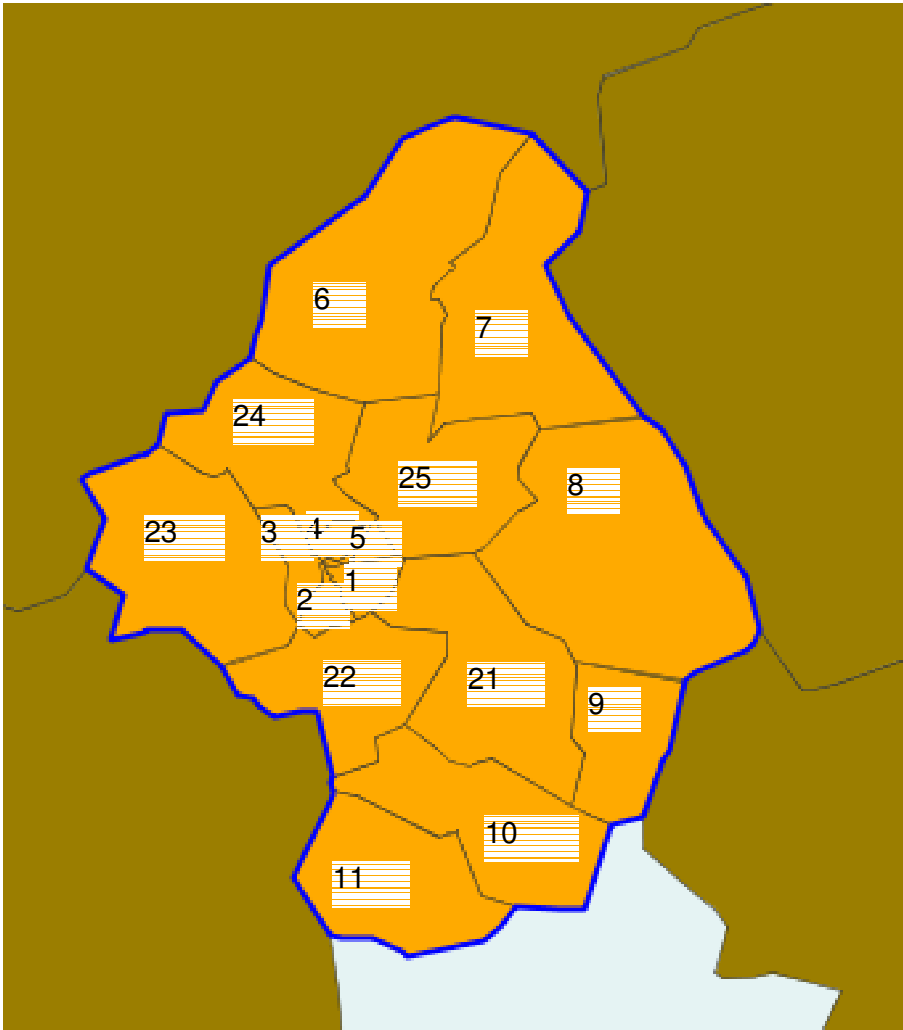
St Ed's



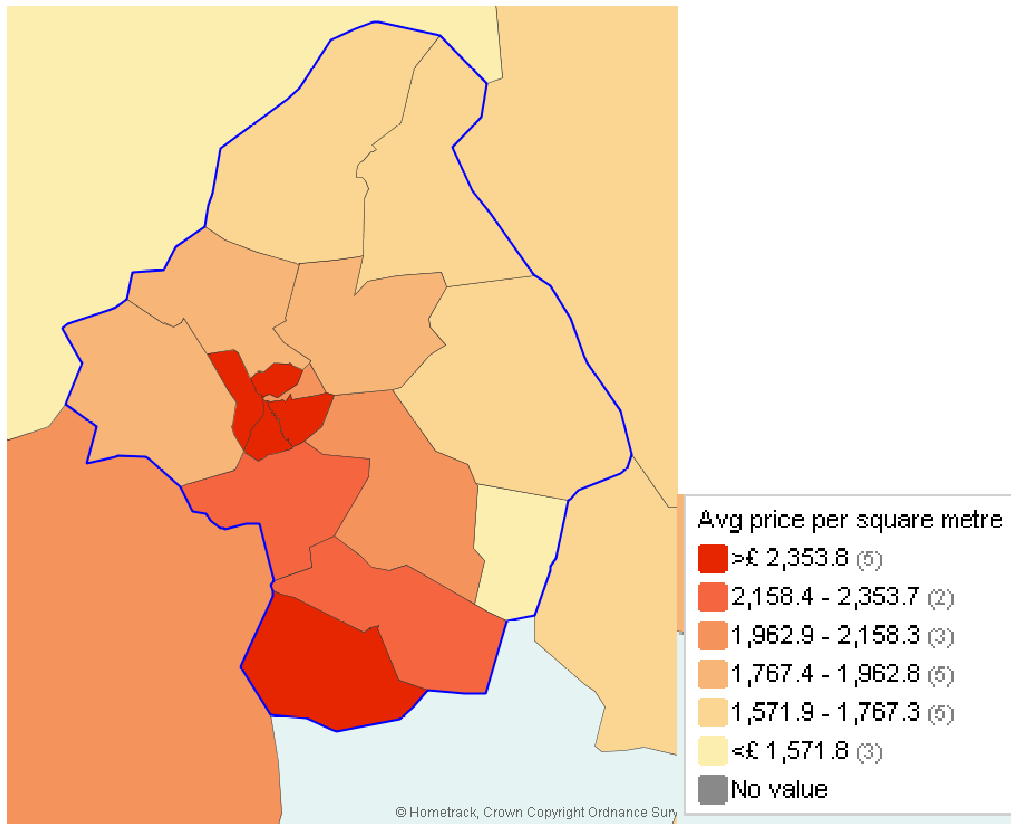
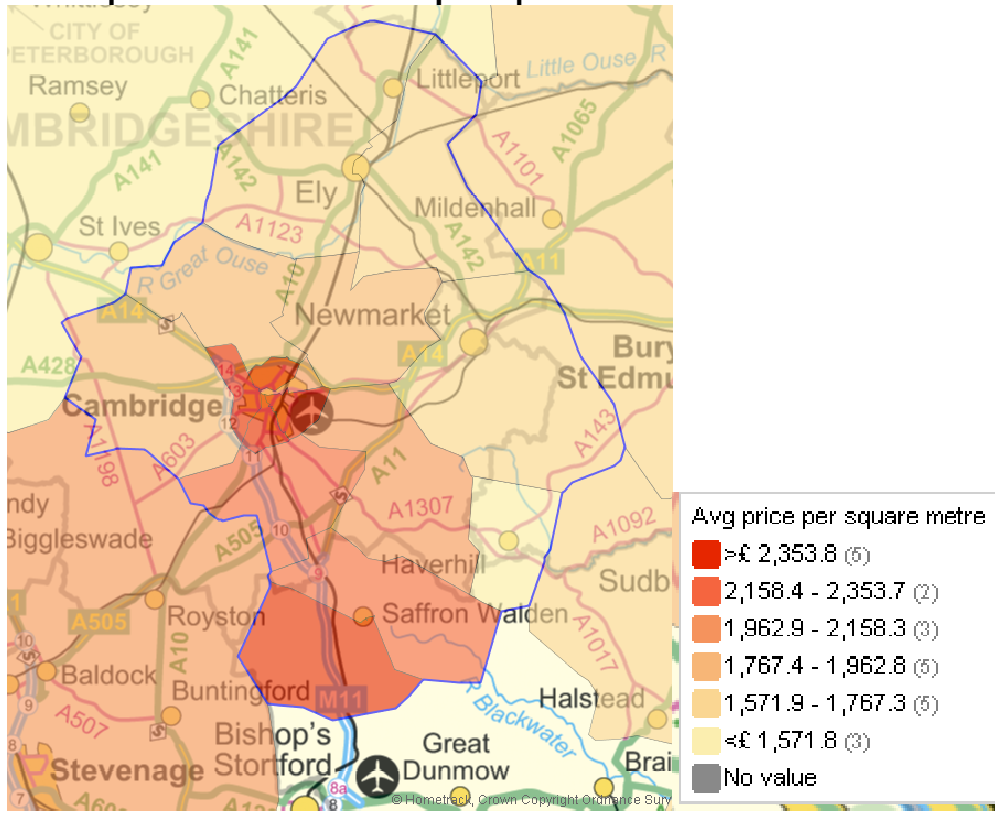
2. Postcode area detail
CB detail



CB boundaries



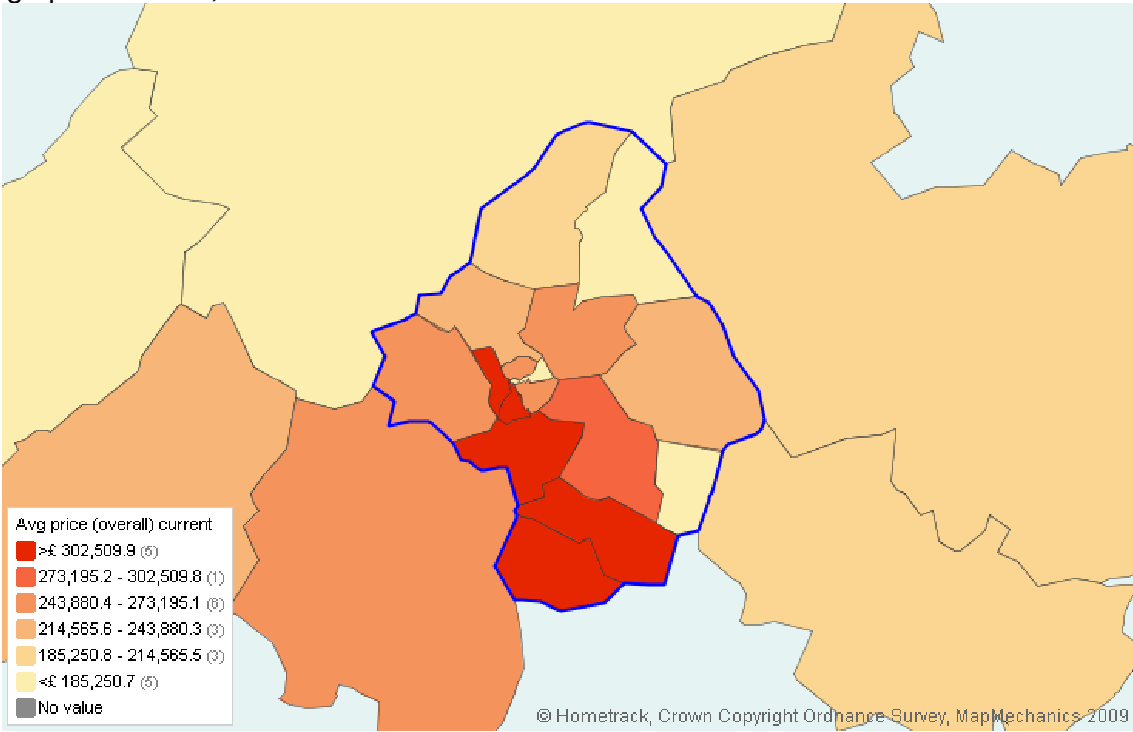
House prices data – CB – ave price per m²



House price tables – CB - ave price per m²

Area name	Value
CB1	2546.7
CB10	2338.7
CB11	2405.2
CB2	2673.3
CB21	2007
CB22	2265.9
CB23	1836.1
CB24	1866
CB25	1808.1
CB3	2547
CB4	2464.9
CB5	2020
CB6	1612
CB7	1633.3
CB8	1719
CB9	1511.4

Average price overall, current



Values shown in map above

Area name	Area code	Value
CB1	CB1	266323.1
CB10	CB10	306424.4
CB11	CB11	363587.3
CB2	CB2	303333.3
CB21	CB21	294766.5
CB22	CB22	342664.9
CB23	CB23	254277.8
CB24	CB24	232190.4
CB25	CB25	251583.2
CB3	CB3	337234
CB4	CB4	252876.2
CB5	CB5	182830.3
CB6	CB6	193137
CB7	CB7	182816.8
CB8	CB8	221115.7
CB9	CB9	163086.4